





Children's Centres: Phase I - III Notional Catchment Areas Proposals

Deprivation: Index of Multiple Deprivation 2004
 Population: Small Area Population Forecasts - Sept 2008

Appendix 1
 Colour Key:  = Hampshire County Council Managed
 = School Managed
 = 3rd Party Managed
 = Phase 3 TBC

Centre Name	Model	WardName	Lower SOA	LSOA_name	IMD 2004			Total					Ward Contribution	NCA Total	QPO	Management	
					IMD SCORE	RANK OF IMD (where 1 is most)	%Rank	age 0	age 1	age 2	age 3	age 4					Under 5s
Basingstoke																	
Honeycomb Children's Centre	Phase 2 - Full Core Offer	Buckskin	E01022484	Basingstoke and Deane 013A	25.99	10084	31.04%	26	36	31	28	22	143	474	1030	Kerry Longhorn	HCC
		Buckskin	E01022485	Basingstoke and Deane 013B	18.57	14947	46.02%	22	20	14	17	19	92				
		Buckskin	E01022486	Basingstoke and Deane 013C	15.53	17603	54.19%	27	26	22	24	22	121				
		Buckskin	E01022487	Basingstoke and Deane 013D	21.82	12514	38.53%	25	25	19	29	20	118				
		Rooksdown	E01022545	Basingstoke and Deane 010A	9.36	24685	76.00%	36	35	28	28	36	163				
		Winklebury	E01022566	Basingstoke and Deane 010B	11.28	22308	68.68%	14	12	18	8	15	67				
		Winklebury	E01022567	Basingstoke and Deane 010C	18.64	14899	45.87%	17	18	22	19	25	101				
		Winklebury	E01022568	Basingstoke and Deane 010D	17.39	15929	49.04%	21	9	26	18	20	94				
		Winklebury	E01022569	Basingstoke and Deane 013E	9.27	24783	76.30%	16	6	13	9	12	56				
		Winklebury	E01022570	Basingstoke and Deane 010E	8.65	25603	78.82%	18	11	13	20	13	75				
Octopus Children's Centre	Phase 2 - Graduated	Norden	E01022523	Basingstoke and Deane 008D	19.54	14213	43.76%	29	37	38	30	40	174	611	1119	Kerry Longhorn	HCC
		Norden	E01022524	Basingstoke and Deane 009A	22.58	12008	36.97%	35	26	34	29	31	155				
		Norden	E01022525	Basingstoke and Deane 009B	9.11	25000	76.97%	20	19	15	21	19	94				
		Norden	E01022526	Basingstoke and Deane 009C	10.89	22811	70.23%	21	17	11	26	12	87				
		Norden	E01022527	Basingstoke and Deane 009D	16.15	17017	52.39%	22	21	20	20	18	101				
		Eastrop	E01022501	Basingstoke and Deane 011A	19.03	14602	44.95%	25	28	26	27	31	137				
		Eastrop	E01022502	Basingstoke and Deane 011B	5.39	29621	91.19%	17	23	15	16	15	86				
		Eastrop	E01022503	Basingstoke and Deane 012D	10.03	23912	73.62%	18	16	24	17	15	90				
		Brookvale and Kings Furlong	E01022483	Basingstoke and Deane 012C	7.75	26751	82.36%	53	38	38	37	29	195				
Pebbles Children's Centre	Phase 2 - Full Core Offer	Popley East (Pebbles)	E01022538	Basingstoke and Deane 007A	17.53	15798	48.64%	15	17	18	10	14	74	408	880	Kerry Longhorn	HCC
		Popley East	E01022539	Basingstoke and Deane 007B	16.60	16589	51.07%	19	20	19	9	19	86				
		Popley East	E01022540	Basingstoke and Deane 007C	21.63	12643	38.92%	23	28	34	21	21	127				
		Popley East	E01022541	Basingstoke and Deane 007D	24.75	10724	33.02%	24	26	21	31	19	121				
		Popley West	E01022542	Basingstoke and Deane 007E	15.11	18033	55.52%	16	22	19	17	22	96				
		Popley West	E01022543	Basingstoke and Deane 007F	13.42	19819	61.02%	24	20	19	30	20	113				
		Popley West	E01022544	Basingstoke and Deane 007G	15.32	17812	54.84%	29	34	28	24	26	141				
		Sherborne St John (50%)	E01022546	Basingstoke and Deane 005D	5.67	29311	90.24%	7	11	7	8	10	43				
		Sherborne St John	E01022547	Basingstoke and Deane 005E	5.37	29651	91.28%	12	11	14	22	20	79				
Westside Children's Centre	Phase 2 - Graduated	South Ham	E01022548	Basingstoke and Deane 014A	12.44	20961	64.53%	17	10	10	12	9	58	487	972	Kerry Longhorn	HCC
		South Ham	E01022549	Basingstoke and Deane 014B	18.35	15125	46.56%	25	28	24	21	19	117				
		South Ham	E01022550	Basingstoke and Deane 014C	21.79	12537	38.60%	25	27	28	28	15	123				
		South Ham	E01022551	Basingstoke and Deane 014D	13.61	19612	60.38%	20	14	17	16	12	79				
		South Ham	E01022552	Basingstoke and Deane 014E	22.72	11909	36.66%	22	24	21	22	21	110				
		Brookvale and Kings Furlong	E01022481	Basingstoke and Deane 012A	11.73	21792	67.09%	24	19	13	16	13	85				
		Brookvale and Kings Furlong	E01022482	Basingstoke and Deane 012B	15.43	17719	54.55%	29	18	28	18	17	110				
		Kempshott	E01022515	Basingstoke and Deane 018A	4.68	30412	93.63%	6	2	7	3	6	24				
		Kempshott	E01022516	Basingstoke and Deane 018B	1.78	32333	99.54%	9	11	12	9	13	54				
		Kempshott	E01022517	Basingstoke and Deane 018C	2.44	32075	98.75%	9	4	13	11	6	43				
Kempshott	E01022518	Basingstoke and Deane 018D	3.86	31141	95.87%	17	20	31	29	31	128						
Kempshott	E01022519	Basingstoke and Deane 018E	2.03	32249	99.28%	8	6	6	11	10	41						
Buttercups Children's Centre	Phase 2 - Graduated	Brighton Hill South	E01022477	Basingstoke and Deane 019B	9.80	24170	74.41%	24	18	24	18	16	100	380	1035	Kerry Longhorn	HCC
		Brighton Hill South	E01022478	Basingstoke and Deane 019C	14.26	18881	58.13%	23	24	24	17	15	103				
		Brighton Hill South	E01022479	Basingstoke and Deane 019D	16.14	17027	52.42%	19	15	23	21	16	94				
		Brighton Hill South	E01022480	Basingstoke and Deane 016C	15.08	18060	55.60%	18	14	21	16	14	83				
		Brighton Hill North	E01022474	Basingstoke and Deane 019A	12.86	20480	63.05%	23	30	21	29	27	130				
		Brighton Hill North	E01022475	Basingstoke and Deane 016A	5.27	29761	91.62%	28	24	18	26	24	120				
		Brighton Hill North	E01022476	Basingstoke and Deane 016B	4.44	30624	94.28%	26	24	27	23	29	129				
		Grove	E01022504	Basingstoke and Deane 016D	5.00	30083	92.61%	6	2	9	4	6	27				
		Grove	E01022505	Basingstoke and Deane 016E	3.24	31603	97.29%	14	16	13	19	20	82				
		Grove	E01022506	Basingstoke and Deane 011C	8.54	25749	79.27%	16	14	20	17	13	80				
Grove	E01022507	Basingstoke and Deane 011D	12.11	21349	65.73%	13	12	18	21	23	87						

Centre Name	Model	WardName	Lower SOA	LSOA_name	IMD SCORE	RANK OF IMD (where 1 is most)	%Rank	age 0	age 1	age 2	age 3	age 4	Total Under 5s	Ward Contribution	NCA Total	QPO	Management
B&D NCA 6 Children's Centre	Phase 3 - Graduated	Burghclere	E01022488	Basingstoke and Deane 003A	19.07	14576	44.87%	13	12	17	16	17	75	93	596	Kerry Longhorn	PIII-TBC
		Burghclere	E01022489	Basingstoke and Deane 003B	9.12	24988	76.93%	10	3	0	2	3	18				
		Kingsclere	E01022520	Basingstoke and Deane 004C	11.97	21523	66.26%	20	19	22	13	17	91				
		Kingsclere	E01022521	Basingstoke and Deane 004D	1.86	32316	99.49%	20	18	20	20	20	98				
		Kingsclere	E01022522	Basingstoke and Deane 004E	5.64	29335	90.31%	14	11	6	3	7	41				
		Highclere and Bourne	E01022513	Basingstoke and Deane 003E	6.10	28830	88.76%	16	16	6	13	18	69				
		Highclere and Bourne (66%)	E01022514	Basingstoke and Deane 020A	9.04	25098	77.27%	9	8	9	13	12	50				
B&D NCA 7 Children's Centre	Phase 3 - Graduated	East Woodhay	E01022499	Basingstoke and Deane 003C	1.34	32432	99.85%	18	19	17	18	18	90	154	974	Kerry Longhorn	PIII-TBC
		East Woodhay	E01022500	Basingstoke and Deane 003D	5.36	29659	91.31%	13	15	12	13	11	64				
		Tadley North	E01022553	Basingstoke and Deane 001A	3.04	31744	97.73%	14	20	15	11	14	74				
		Tadley North	E01022554	Basingstoke and Deane 001B	3.95	31070	95.65%	18	21	21	20	18	98				
		Tadley North	E01022555	Basingstoke and Deane 001C	4.78	30322	93.35%	20	24	14	24	16	98				
		Tadley North	E01022556	Basingstoke and Deane 001D	11.12	22523	69.34%	21	25	17	21	27	111				
		Tadley South	E01022557	Basingstoke and Deane 002D	5.20	29850	91.90%	20	25	24	22	26	117				
		Tadley South	E01022558	Basingstoke and Deane 002E	3.90	31112	95.78%	20	21	17	12	18	88				
		Tadley South	E01022559	Basingstoke and Deane 002F	2.17	32195	99.12%	13	9	13	7	9	51				
		Tadley South	E01022560	Basingstoke and Deane 001E	5.05	30037	92.47%	16	18	19	24	19	96				
		Baughurst	E01022472	Basingstoke and Deane 004A	7.59	26932	82.91%	9	9	13	8	11	50				
		Baughurst	E01022473	Basingstoke and Deane 004B	5.10	29976	92.28%	10	12	9	10	14	55				
		Calleva	E01022493	Basingstoke and Deane 002A	5.81	29168	89.80%	13	8	2	2	9	34				
Pamber	E01022536	Basingstoke and Deane 002B	6.94	27803	85.60%	10	11	10	7	12	50						
Pamber	E01022537	Basingstoke and Deane 002C	2.09	32225	99.21%	12	8	13	9	10	52						
B&D NCA 8 Children's Centre	Phase 3 - Graduated	Sherborne St John (50%)	E01022546	Basingstoke and Deane 005D	5.67	29311	90.24%	7	11	7	8	11	44	44	1030	Kerry Longhorn	PIII-TBC
		Calleva	E01022490	Basingstoke and Deane 005A	5.53	29453	90.67%	19	22	30	27	32	130				
		Calleva	E01022491	Basingstoke and Deane 005B	5.16	29912	92.09%	22	22	23	30	24	121				
		Calleva	E01022492	Basingstoke and Deane 005C	7.49	27082	83.38%	15	19	10	12	18	74				
		Chineham	E01022494	Basingstoke and Deane 008C	5.39	29630	91.22%	38	29	38	40	30	175				
		Chineham	E01022495	Basingstoke and Deane 006A	2.02	32258	99.31%	28	24	27	33	15	127				
		Chineham	E01022496	Basingstoke and Deane 006B	2.95	31791	97.87%	28	29	34	32	33	156				
Chineham	E01022497	Basingstoke and Deane 006C	2.07	32234	99.24%	23	14	21	18	18	94						
Chineham	E01022498	Basingstoke and Deane 006D	1.57	32388	99.71%	24	19	21	19	26	109						
B&D NCA 9 Children's Centre (Twinned with B&D NCA 8)	Phase 3 - Graduated	Basing	E01022467	Basingstoke and Deane 017A	3.42	31477	96.91%	12	24	13	12	22	83	444	444	Kerry Longhorn	PIII-TBC
		Basing	E01022468	Basingstoke and Deane 017B	8.64	25616	78.86%	17	9	9	12	12	59				
		Basing	E01022469	Basingstoke and Deane 017C	6.05	28887	88.93%	15	18	20	14	15	82				
		Basing	E01022470	Basingstoke and Deane 008A	3.57	31376	96.60%	23	24	31	25	19	122				
		Basing	E01022471	Basingstoke and Deane 008B	3.03	31750	97.75%	19	24	17	22	16	98				
B&D NCA 10 Children's Centre	Phase 3 - Graduated	Upton Grey and The Candovers	E01022561	Basingstoke and Deane 017D	10.94	22756	70.06%	16	17	11	11	11	66	92	1025	Kerry Longhorn	PIII-TBC
		Upton Grey and The Candovers (34%)	E01022562	Basingstoke and Deane 017E	7.33	27279	83.98%	4	6	5	6	4	26				
		Hatch Warren and Beggarwood	E01022508	Basingstoke and Deane 021A	3.40	31491	96.95%	87	125	103	102	115	532				
		Hatch Warren and Beggarwood	E01022509	Basingstoke and Deane 019E	3.04	31739	97.71%	27	19	16	17	18	97				
		Hatch Warren and Beggarwood	E01022510	Basingstoke and Deane 021B	3.59	31366	96.56%	27	26	28	24	25	130				
		Hatch Warren and Beggarwood	E01022511	Basingstoke and Deane 021C	1.96	32282	99.38%	22	15	17	16	17	87				
Hatch Warren and Beggarwood	E01022512	Basingstoke and Deane 021D	2.98	31777	97.83%	20	17	18	12	20	87						
B&D NCA 11 Children's Centre	Phase 3 - Graduated	Oakley and North Waltham	E01022528	Basingstoke and Deane 015A	2.09	32228	99.22%	13	9	8	15	7	52	289	870	Kerry Longhorn	PIII-TBC
		Oakley and North Waltham	E01022529	Basingstoke and Deane 015B	9.09	25025	77.04%	13	17	11	10	11	62				
		Oakley and North Waltham	E01022530	Basingstoke and Deane 015C	0.59	32482	100.00%	11	10	6	12	9	48				
		Oakley and North Waltham	E01022531	Basingstoke and Deane 015D	3.24	31605	97.30%	13	13	9	4	14	53				
		Oakley and North Waltham	E01022532	Basingstoke and Deane 022A	5.42	29597	91.12%	11	12	16	19	16	74				
		Highclere and Bourne (34%)	E01022514	Basingstoke and Deane 020A	9.04	25098	77.27%	4	4	4	6	6	26				
		Whitchurch	E01022563	Basingstoke and Deane 020B	2.85	31853	98.06%	22	26	16	18	18	100				
		Whitchurch	E01022564	Basingstoke and Deane 020C	5.84	29129	89.68%	19	25	23	19	17	103				
		Whitchurch	E01022565	Basingstoke and Deane 020D	7.28	27346	84.19%	19	22	16	23	12	92				
		Overton, Laverstoke and Steventon	E01022533	Basingstoke and Deane 022B	6.01	28936	89.08%	22	21	17	22	16	98				
Overton, Laverstoke and Steventon	E01022534	Basingstoke and Deane 022C	2.95	31793	97.88%	16	19	13	19	15	82						
Overton, Laverstoke and Steventon	E01022535	Basingstoke and Deane 022D	4.46	30614	94.25%	17	19	16	15	13	80						

Centre Name	Model	WardName	Lower SOA	LSOA_name	IMD SCORE	RANK OF IMD (where 1 is most)	%Rank	age 0	age 1	age 2	age 3	age 4	Total Under 5s	Ward Contribution	NCA Total	QPO	Management
East Hampshire																	
Bushy Leaze Children and Families Centre	Phase 2 - Graduated	Alton Eastbrooke (Bushy Leaze)	E01022574	East Hampshire 002A	10.64	23113	71.16%	26	19	22	14	26	107	245	1105	Debbie Cusack	School
		Alton Eastbrooke	E01022575	East Hampshire 002B	18.67	14871	45.78%	26	29	33	27	23	138				
		Alton Amery	E01022571	East Hampshire 003A	4.94	30148	92.81%	14	14	26	12	16	82				
		Alton Amery	E01022572	East Hampshire 003B	5.31	29722	91.50%	12	12	13	12	16	65				
		Alton Ashdell	E01022573	East Hampshire 003C	4.19	30860	95.01%	19	20	21	27	18	105				
		Alton Westbrooke	E01022576	East Hampshire 002C	13.92	19247	59.25%	15	23	9	10	11	68				
		Alton Westbrooke	E01022577	East Hampshire 003D	4.11	30924	95.20%	14	14	9	14	19	70				
		Alton Whitedown	E01022578	East Hampshire 003E	5.40	29608	91.15%	41	41	47	45	42	216				
		Alton Wooteys	E01022579	East Hampshire 002D	14.54	18610	57.29%	11	13	12	14	12	62				
		Alton Wooteys	E01022580	East Hampshire 003F	3.13	31689	97.56%	12	11	13	12	13	61				
		Holybourne and Froyle	E01022604	East Hampshire 001C	10.88	22822	70.26%	9	18	15	18	12	72	131			
		Holybourne and Froyle	E01022605	East Hampshire 001D	5.76	29220	89.96%	12	15	9	10	13	59				
Tree Tops Children's Centre	Phase 2 - Graduated	Headley	E01022600	East Hampshire 005C	8.01	28435	81.38%	13	7	11	11	16	58	283	1030	Debbie Cusack	HCC
		Headley	E01022601	East Hampshire 005D	6.00	28942	89.10%	11	19	10	15	18	73				
		Headley	E01022602	East Hampshire 005E	4.79	30307	93.30%	9	9	12	15	17	62				
		Headley	E01022603	East Hampshire 004A	20.63	13384	41.20%	16	16	18	17	23	90				
		Grayshott	E01022598	East Hampshire 005A	6.49	28364	87.32%	7	8	14	8	11	48				
		Grayshott	E01022599	East Hampshire 005B	4.43	30640	94.33%	9	9	15	11	15	59				
		Lindford	E01022615	East Hampshire 006A	4.69	30402	93.60%	26	35	29	28	44	162				
		Bramshott and Liphook	E01022583	East Hampshire 009A	7.85	26628	81.98%	14	14	16	9	24	77				
		Bramshott and Liphook	E01022584	East Hampshire 009B	12.49	20895	64.33%	20	18	21	35	30	124				
		Bramshott and Liphook	E01022585	East Hampshire 009C	5.60	29374	90.43%	11	9	18	12	16	66				
		Bramshott and Liphook	E01022586	East Hampshire 009D	9.31	24753	76.21%	15	15	16	15	16	77	478			
		Bramshott and Liphook	E01022587	East Hampshire 009E	5.70	29274	90.12%	22	20	33	30	29	134				
Branches Children's Centre	Phase 2 - Graduated	Hordean Murray	E01022613	East Hampshire 014C	7.07	27630	85.06%	14	17	13	18	8	70	122	917	Belinda Ludlam	HCC
		Hordean Murray	E01022614	East Hampshire 014D	16.11	17056	52.51%	9	9	12	13	9	52				
		Hordean Catherington and Lovedean	E01022606	East Hampshire 014A	5.38	29644	91.26%	23	28	16	22	25	114				
		Hordean Downs	E01022607	East Hampshire 013D	9.47	24532	75.52%	9	15	9	15	10	58				
		Hordean Downs	E01022608	East Hampshire 013E	3.82	31175	95.98%	12	10	14	14	11	61				
		Hordean Hazleton and Blendworth	E01022609	East Hampshire 015A	7.29	27329	84.14%	9	5	8	6	7	35				
		Hordean Hazleton and Blendworth	E01022610	East Hampshire 015B	7.32	27307	84.07%	12	9	6	19	9	55				
		Hordean Kings	E01022611	East Hampshire 014B	5.91	29040	89.40%	16	9	21	21	19	86				
		Hordean Kings	E01022612	East Hampshire 015C	4.03	30989	95.40%	12	9	12	14	15	62				
				Clanfield and Finchdean	E01022588	East Hampshire 013A	2.93	31803	97.91%	13	10	10	16				
		Clanfield and Finchdean	E01022589	East Hampshire 013B	8.45	25867	79.63%	18	20	15	22	22	97				
		Clanfield and Finchdean	E01022590	East Hampshire 013C	3.31	31554	97.14%	12	12	13	14	19	70				
		Rowlands Castle	E01022628	East Hampshire 015D	9.93	24009	73.91%	10	8	14	13	13	58	93			
		Rowlands Castle	E01022629	East Hampshire 015E	5.67	29297	90.19%	7	5	7	4	12	35				
Hillside Children's Centre	Phase 2 - Graduated	The Hangers and Forest	E01022631	East Hampshire 010D	14.17	18974	58.41%	13	11	18	12	14	68	133	517	Debbie Cusack	HCC
		The Hangers and Forest	E01022632	East Hampshire 010E	4.04	30979	95.37%	15	17	8	13	12	65				
		Whitehill Walldown	E01022641	East Hampshire 006E	8.78	25422	78.26%	14	14	11	12	17	68				
		Whitehill Walldown	E01022642	East Hampshire 008D	6.50	28358	87.30%	10	13	14	14	15	66				
		Liss	E01022616	East Hampshire 010A	13.87	19298	59.41%	23	18	18	22	22	103				
		Liss	E01022617	East Hampshire 010B	8.65	25610	78.84%	16	25	13	20	15	89				
		Liss	E01022618	East Hampshire 010C	6.39	28469	87.65%	15	7	11	10	15	58				
Heath Children's Centre	Phase 2 - Graduated	Petersfield Bell Hill	E01022619	East Hampshire 011C	5.56	29422	90.58%	11	17	21	7	15	71	133	1100	Debbie Cusack	HCC
		Petersfield Bell Hill	E01022620	East Hampshire 012A	9.21	24874	76.58%	13	14	16	12	7	62				
		Petersfield Causeway	E01022621	East Hampshire 012B	14.14	19008	58.52%	15	11	15	14	20	75				
		Petersfield Causeway	E01022622	East Hampshire 012C	6.23	28664	88.25%	13	10	15	18	12	68				
		Petersfield Heath	E01022623	East Hampshire 012D	9.17	24923	76.73%	32	29	24	27	30	142				
		Petersfield Rother	E01022624	East Hampshire 011D	2.00	32266	99.34%	15	15	19	14	15	78				
		Petersfield St Marys	E01022625	East Hampshire 011E	6.50	28353	87.29%	36	48	34	46	39	203				
		Petersfield St Peters	E01022626	East Hampshire 012E	8.34	25997	80.04%	32	29	30	21	23	135				
		Froxfield and Steep	E01022597	East Hampshire 011B	8.88	25290	77.86%	25	24	27	29	31	136				
				East Meon	E01022592	East Hampshire 011A	12.39	21029	64.74%	27	23	29	26				

Centre Name	Model	WardName	Lower SOA	LSOA_name	IMD SCORE	RANK OF IMD (where 1 is most)	%Rank	age 0	age 1	age 2	age 3	age 4	Total Under 5s	Ward Contribution	NCA Total	QPO	Management
Chase Children's Centre	Phase 2 - Graduated	Whitehill Deadwater	E01022635	East Hampshire 006C	19.11	14543	44.77%	21	18	27	22	28	116	204	1118	Debbie Cusack	HCC
		Whitehill Deadwater	E01022636	East Hampshire 006D	9.66	24333	74.91%	20	22	13	20	13	88				
		Whitehill Chase	E01022633	East Hampshire 006B	8.51	25792	79.40%	20	24	21	24	21	110				
		Whitehill Chase	E01022634	East Hampshire 004B	9.78	24188	74.47%	14	15	16	13	10	68				
		Whitehill Hogmoor	E01022637	East Hampshire 008B	13.65	19566	60.24%	18	13	14	20	15	80				
		Whitehill Hogmoor	E01022638	East Hampshire 008C	7.98	26469	81.49%	16	13	14	19	16	78				
		Whitehill Pinewood (Chase)	E01022639	East Hampshire 004C	6.17	28742	88.49%	58	86	97	76	78	395				
Whitehill Pinewood	E01022640	East Hampshire 004D	16.19	16988	52.30%	35	37	48	25	38	183	578					
EH NCA 7 Children's Centre (to be twinned)	Phase 3 - Graduated	Seiborne	E01022630	East Hampshire 008A	10.18	23696	72.95%	23	30	18	33	35	139	139	402	Debbie Cusack	PIII-TBC
		Downland	E01022591	East Hampshire 007A	9.92	24019	73.95%	23	18	19	25	25	110	110			
		Binsted and Bentley	E01022581	East Hampshire 001A	6.71	28070	86.42%	12	21	21	19	25	98	153			
		Binsted and Bentley	E01022582	East Hampshire 001B	6.89	27842	85.72%	9	10	6	12	18	55				
EH NCA 8 Children's Centre	Phase 3 - Graduated	Ropley and Tisted	E01022627	East Hampshire 007F	8.73	25496	78.49%	18	12	19	22	22	93	93	714	Debbie Cusack	PIII-TBC
		Four Marks and Medstead	E01022593	East Hampshire 007B	4.20	30849	94.97%	9	9	7	14	14	53				
		Four Marks and Medstead	E01022594	East Hampshire 007C	4.95	30137	92.78%	14	14	19	20	16	83				
		Four Marks and Medstead	E01022595	East Hampshire 007D	2.86	31845	98.04%	11	12	12	18	13	66				
		Four Marks and Medstead	E01022596	East Hampshire 007E	5.45	29559	91.00%	11	12	10	6	9	48				
		The Alresfords	E01023278	Winchester 004B	1.55	32393	99.73%	13	17	11	13	15	69				
		The Alresfords	E01023279	Winchester 004C	2.07	32239	99.25%	13	6	10	8	10	47				
		The Alresfords	E01023280	Winchester 004D	9.34	24703	76.05%	13	10	12	10	21	66				
		The Alresfords	E01023281	Winchester 004E	6.27	28610	88.08%	16	18	15	18	15	82				
		Cheriton and Bishops Sutton	E01023225	Winchester 004A	9.50	24493	75.40%	23	21	19	24	20	107	107			
Eastleigh																	
Bursledon Children's Centre	Phase 2 - Full Core Offer	Bursledon and Old Netley	E01022654	Eastleigh 013A	7.11	27579	84.91%	21	25	18	17	15	96	479	479	Sally Taylor	HCC
		Bursledon and Old Netley	E01022655	Eastleigh 013B	29.15	8514	26.21%	23	31	26	29	25	134				
		Bursledon and Old Netley	E01022656	Eastleigh 013C	14.83	18330	56.43%	13	22	16	16	13	80				
		Bursledon and Old Netley	E01022657	Eastleigh 013D	10.89	22815	70.24%	20	21	19	12	29	101				
		Bursledon and Old Netley	E01022658	Eastleigh 013E	5.56	29419	90.57%	15	16	9	15	13	68				
Bishopstoke Children's Centre	Phase 2 - Graduated	Bishopstoke West	E01022647	Eastleigh 005D	4.72	30375	93.51%	16	15	20	15	11	77	288	1063	Sally Taylor	School
		Bishopstoke West	E01022648	Eastleigh 004A	8.13	26278	80.90%	15	8	13	13	10	59				
		Bishopstoke West	E01022649	Eastleigh 005E	22.01	12386	38.13%	18	17	15	19	21	90				
		Bishopstoke West	E01022650	Eastleigh 005F	6.97	27760	85.46%	14	17	12	8	11	62				
		Bishopstoke East	E01022643	Eastleigh 005A	4.95	30136	92.78%	20	19	19	20	12	90				
		Bishopstoke East	E01022644	Eastleigh 005B	4.75	30350	93.44%	17	24	14	18	14	87				
		Bishopstoke East	E01022645	Eastleigh 008A	3.47	31449	96.82%	11	4	11	7	5	38				
		Bishopstoke East	E01022646	Eastleigh 005C	5.92	29030	89.37%	16	12	16	21	16	81				
		Fair Oak and Horton Heath	E01022682	Eastleigh 008B	3.90	31111	95.78%	12	11	13	8	18	62				
		Fair Oak and Horton Heath	E01022683	Eastleigh 008C	4.36	30715	94.56%	16	28	22	21	14	101				
		Fair Oak and Horton Heath	E01022684	Eastleigh 008D	3.55	31390	96.64%	14	9	10	15	15	63				
		Fair Oak and Horton Heath	E01022685	Eastleigh 008E	6.34	28530	87.83%	12	9	11	12	5	49				
		Fair Oak and Horton Heath	E01022686	Eastleigh 008F	3.99	31031	95.53%	15	14	23	13	26	91				
Fair Oak and Horton Heath	E01022687	Eastleigh 008G	3.67	31293	96.34%	18	22	29	23	21	113						
Chamberlayne Children's Centre	Phase 2 - Full Core Offer	Eastleigh Central	E01022666	Eastleigh 007A	12.69	20699	63.72%	33	38	24	23	23	141	728	1072	Sally Taylor	HCC
		Eastleigh Central	E01022667	Eastleigh 004B	8.60	25681	79.06%	16	15	12	12	19	74				
		Eastleigh Central	E01022668	Eastleigh 006A	18.33	15137	46.60%	36	32	22	32	26	148				
		Eastleigh Central	E01022669	Eastleigh 007B	13.15	20135	61.99%	26	24	28	25	15	118				
		Eastleigh Central	E01022670	Eastleigh 007C	25.17	10512	32.36%	28	35	35	31	25	154				
		Eastleigh Central	E01022671	Eastleigh 007D	20.69	13327	41.03%	24	19	14	20	16	93				
		Eastleigh North	E01022672	Eastleigh 004C	13.87	19299	59.41%	14	19	18	8	16	75				
		Eastleigh North	E01022673	Eastleigh 004D	12.95	20390	62.77%	16	23	16	16	18	89				
		Eastleigh North	E01022674	Eastleigh 004E	7.77	26731	82.29%	17	10	18	9	21	75				
		Eastleigh North	E01022675	Eastleigh 002C	3.51	31424	96.74%	13	10	12	7	8	50				
Eastleigh North	E01022676	Eastleigh 002D	7.87	26595	81.88%	11	9	11	16	8	55						
Hamble Children's Centre	Phase 2 - Graduated	Hamble-le-Rice and Butlocks Heath	E01022688	Eastleigh 015A	3.31	31555	97.15%	26	17	23	24	21	111	307	576	Sally Taylor	HCC
		Hamble-le-Rice and Butlocks Heath	E01022689	Eastleigh 015B	6.12	28797	88.66%	13	15	19	6	14	67				
		Hamble-le-Rice and Butlocks Heath	E01022690	Eastleigh 015C	13.83	19367	59.62%	24	29	28	24	24	129				
		Netley Abbey	E01022710	Eastleigh 014A	13.35	19907	61.29%	16	32	18	16	15	97				
		Netley Abbey	E01022711	Eastleigh 014B	18.84	14759	45.44%	17	14	14	22	22	89				
		Netley Abbey	E01022712	Eastleigh 014C	8.83	25354	78.06%	19	14	15	23	12	83				

Centre Name	Model	WardName	Lower SOA	LSOA_name	IMD SCORE	RANK OF IMD (where 1 is most)	%Rank	age 0	age 1	age 2	age 3	age 4	Total Under 5s	Ward Contribution	NCA Total	QPO	Management
West End Children's Centre	Phase 2 - Graduated	West End South	E01022716	Eastleigh 009D	14.00	19158	58.98%	20	19	24	11	15	89	281	555	Sally Taylor	HCC
		West End South	E01022717	Eastleigh 009E	6.96	27780	85.52%	14	12	17	8	17	68				
		West End South	E01022718	Eastleigh 009F	8.58	25699	79.12%	12	14	9	11	16	62				
		West End South	E01022719	Eastleigh 009G	6.21	28684	88.31%	12	12	18	9	11	62				
		West End North	E01022713	Eastleigh 009A	11.15	22474	69.19%	20	20	20	18	18	96				
		West End North	E01022714	Eastleigh 009B	3.69	31275	96.28%	13	16	14	17	16	76				
Aviary Children's Centre	Phase 2 - Full Core Offer	Eastleigh South	E01022677	Eastleigh 006B	22.82	11849	36.48%	24	19	17	26	18	104	568	1196	Sally Taylor	HCC
		Eastleigh South (Aviary)	E01022678	Eastleigh 006C	15.19	17952	55.27%	28	27	36	18	28	137				
		Eastleigh South	E01022679	Eastleigh 007E	18.87	14740	45.38%	32	31	26	22	17	128				
		Eastleigh South	E01022680	Eastleigh 006D	23.77	11236	34.59%	24	16	18	28	9	95				
		Eastleigh South	E01022681	Eastleigh 006E	24.85	10685	32.90%	25	20	18	21	20	104				
		Chandler's Ford West	E01022662	Eastleigh 003B	4.42	30644	94.34%	12	16	20	12	11	71	291			
		Chandler's Ford West	E01022663	Eastleigh 003C	4.16	30880	95.07%	14	16	20	20	12	82				
		Chandler's Ford West	E01022664	Eastleigh 003D	4.31	30756	94.69%	16	7	17	16	17	73				
		Chandler's Ford West	E01022665	Eastleigh 003E	4.76	30337	93.40%	15	13	9	10	18	65				
		Chandler's Ford East	E01022659	Eastleigh 002A	6.19	28700	88.36%	25	19	26	15	19	104	258			
		Chandler's Ford East	E01022660	Eastleigh 002B	8.09	26334	81.07%	18	17	18	17	22	92				
		Chandler's Ford East	E01022661	Eastleigh 003A	4.58	30498	93.89%	18	10	12	11	11	62				
		Valley Park	E01023214	Test Valley 014E	2.99	31771	97.81%	18	16	21	13	11	79	79			
Eastleigh NCA 7 Children's Centre	Phase 3 - Graduated	Valley Park	E01023210	Test Valley 014A	1.70	32347	99.58%	19	17	24	17	25	102	496	1163	Sally Taylor	PIII-TBC
		Valley Park	E01023211	Test Valley 014B	3.98	31042	95.57%	39	45	34	40	36	194				
		Valley Park	E01023212	Test Valley 014C	2.80	31881	98.15%	21	20	17	18	17	93				
		Valley Park	E01023213	Test Valley 014D	2.83	31863	98.09%	18	25	25	17	22	107				
		Hiltingbury East	E01022704	Eastleigh 002E	1.94	32286	99.40%	17	16	21	22	19	95	183			
		Hiltingbury East	E01022705	Eastleigh 001A	2.20	32182	99.08%	9	5	13	10	6	43				
		Hiltingbury East	E01022706	Eastleigh 001B	2.57	32013	98.56%	12	7	7	11	8	45				
		Hiltingbury West	E01022707	Eastleigh 001C	1.97	32276	99.37%	18	21	28	29	36	132	289			
		Hiltingbury West	E01022708	Eastleigh 001D	1.64	32368	99.65%	20	21	17	12	20	90				
		Hiltingbury West	E01022709	Eastleigh 001E	1.97	32278	99.37%	14	13	15	15	10	67				
		Compton and Otterbourne	E01023229	Winchester 009A	4.56	30513	93.94%	17	14	25	12	21	89	195			
Compton and Otterbourne	E01023230	Winchester 010D	5.11	29969	92.26%	23	12	24	23	24	106						
Eastleigh NCA 8 Children's Centre	Phase 3 - Graduated	Hedge End St John's	E01022695	Eastleigh 011B	6.64	28156	86.68%	14	16	11	8	12	61	370	629	Sally Taylor	PIII-TBC
		Hedge End St John's	E01022696	Eastleigh 012B	3.80	31185	96.01%	15	13	8	12	13	61				
		Hedge End St John's	E01022697	Eastleigh 012C	4.18	30866	95.02%	16	8	16	14	19	73				
		Hedge End St John's	E01022698	Eastleigh 012D	11.10	22541	69.40%	14	17	17	19	14	81				
		Hedge End St John's	E01022699	Eastleigh 012E	4.24	30819	94.88%	18	10	19	20	27	94				
		Botley	E01022651	Eastleigh 012A	6.53	28312	87.16%	25	20	18	18	22	103	259			
		Botley	E01022652	Eastleigh 011A	9.77	24209	74.53%	15	15	26	19	24	99				
Botley	E01022653	Eastleigh 010A	6.29	28577	87.98%	9	16	6	16	10	57						
Eastleigh NCA 9 Children's Centre	Phase 3 - Graduated	Hedge End Grange Park	E01022691	Eastleigh 010B	5.59	29390	90.48%	29	25	28	28	22	132	596	896	Sally Taylor	PIII-TBC
		Hedge End Grange Park	E01022692	Eastleigh 010C	7.47	27117	83.48%	39	44	41	38	40	202				
		Hedge End Grange Park	E01022693	Eastleigh 010D	3.80	31192	96.03%	23	19	25	28	28	123				
		Hedge End Grange Park	E01022694	Eastleigh 010E	4.03	30993	95.42%	29	28	28	29	25	139				
		Hedge End Wildern	E01022703	Eastleigh 011E	6.50	28359	87.31%	19	21	9	13	15	77	77			
		Hedge End Wildern	E01022700	Eastleigh 011C	10.63	23132	71.21%	18	22	19	21	20	100	223			
		Hedge End Wildern	E01022701	Eastleigh 011D	10.79	22929	70.59%	9	9	12	6	15	51				
		Hedge End Wildern	E01022702	Eastleigh 012F	4.51	30569	94.11%	15	19	14	11	13	72				

Centre Name	Model	WardName	Lower SOA	LSOA_name	IMD SCORE	RANK OF IMD (where 1 is most)	%Rank	age 0	age 1	age 2	age 3	age 4	Total Under 5s	Ward Contribution	NCA Total	QPO	Management
Fareham																	
Oak Meadow Children's Centre	Phase 2 - Full Core Offer	Fareham North-West	E01022730	Fareham 003A	6.14	28772	88.58%	14	5	8	7	17	51	359	1059	Belinda Ludlam	HCC
		Fareham North-West	E01022731	Fareham 003B	5.15	29928	92.14%	16	19	14	8	13	70				
		Fareham North-West (Oak Meadow)	E01022732	Fareham 003C	35.29	6133	18.88%	14	26	17	19	28	104				
		Fareham North-West	E01022733	Fareham 003D	8.26	26094	80.33%	9	12	10	13	10	54				
		Fareham North-West	E01022734	Fareham 003E	17.10	16189	49.84%	13	14	18	18	17	80				
		Fareham North	E01022725	Fareham 004B	2.93	31805	97.92%	9	8	6	13	8	44	322			
		Fareham North	E01022726	Fareham 004C	2.53	32032	98.61%	9	8	7	13	21	58				
		Fareham North	E01022727	Fareham 004D	5.22	29829	91.83%	10	18	14	18	12	72				
		Fareham North	E01022728	Fareham 011A	16.80	16429	50.58%	16	23	9	18	19	85				
		Fareham North	E01022729	Fareham 004E	6.35	28523	87.81%	11	13	13	10	16	63	265			
		Fareham West	E01022740	Fareham 009A	6.16	28749	88.51%	11	12	7	12	12	54				
		Fareham West	E01022741	Fareham 009B	4.68	30408	93.61%	23	25	23	25	19	115				
		Fareham West	E01022742	Fareham 009C	6.11	28804	88.68%	8	8	4	7	3	30				
		Fareham West	E01022743	Fareham 004F	8.53	25768	79.33%	12	14	12	10	18	66	113			
Titchfield	E01022783	Fareham 009D	3.67	31289	96.33%	13	11	10	6	10	50						
Titchfield	E01022784	Fareham 009E	3.92	31097	95.74%	16	11	9	13	14	63						
Portchester Children's Centre	Phase 2 - Graduated	Portchester East	E01022759	Fareham 010A	5.54	29441	90.64%	11	12	9	10	11	53	439	703	Belinda Ludlam	3rd Party
		Portchester East	E01022760	Fareham 009B	12.81	20545	63.25%	12	16	9	12	22	71				
		Portchester East	E01022761	Fareham 012B	15.04	18090	55.69%	12	20	9	20	14	75				
		Portchester East	E01022762	Fareham 012C	9.37	24678	75.97%	12	11	15	14	13	65				
		Portchester East	E01022763	Fareham 010B	5.59	29385	90.47%	10	11	7	13	9	50				
		Portchester East	E01022764	Fareham 012D	11.69	21825	67.19%	10	5	16	6	11	48				
		Portchester East	E01022765	Fareham 010C	10.64	23119	71.17%	13	16	17	15	16	77	264			
		Portchester West	E01022766	Fareham 008F	6.93	27811	85.62%	9	7	4	8	7	35				
		Portchester West	E01022767	Fareham 012E	5.57	29406	90.53%	8	15	13	8	16	60				
		Portchester West	E01022768	Fareham 010D	11.21	22400	68.96%	12	13	7	14	14	60				
		Portchester West	E01022769	Fareham 008G	9.35	24697	76.03%	14	7	8	9	8	46				
		Portchester West	E01022770	Fareham 010E	5.15	29919	92.11%	10	11	9	15	18	63				
Titchfield	E01022780	Fareham 002D	8.07	26350	81.12%	25	29	31	36	21	142	311					
Titchfield	E01022781	Fareham 007A	14.75	18406	56.67%	19	20	21	20	15	95						
Titchfield	E01022782	Fareham 007B	6.62	28194	86.80%	11	16	10	18	19	74	372					
Titchfield Common	E01022785	Fareham 007C	3.76	31220	96.11%	14	15	10	15	14	68						
Titchfield Common	E01022786	Fareham 007D	4.81	30284	93.23%	12	9	7	11	15	54						
Titchfield Common	E01022787	Fareham 002E	9.72	24263	74.70%	12	12	14	14	16	68						
Titchfield Common	E01022788	Fareham 002F	5.18	29880	91.99%	15	21	13	22	19	90						
Titchfield Common	E01022789	Fareham 007E	5.18	29881	91.99%	17	20	13	18	24	92	177					
Warsash	E01022790	Fareham 005E	2.03	32247	99.28%	18	13	12	26	20	89						
Warsash	E01022792	Fareham 006D	8.07	26354	81.13%	16	12	18	16	26	88						
Locks Heath	E01022749	Fareham 002A	3.34	31536	97.09%	8	9	11	19	24	71		316				
Locks Heath	E01022750	Fareham 005A	2.79	31886	98.17%	10	12	5	13	17	57						
Locks Heath	E01022751	Fareham 005B	6.27	28600	88.05%	14	11	8	16	18	67						
Locks Heath	E01022752	Fareham 005C	2.05	32241	99.26%	11	11	11	15	14	62						
Locks Heath	E01022753	Fareham 002B	5.39	29622	91.20%	9	12	12	18	8	59						
Merryfields Children's Centre	Phase 2 - Full Core Offer	Fareham South	E01022735	Fareham 011B	13.05	20262	62.38%	17	11	22	8	12	70	390	771	Belinda Ludlam	School
		Fareham South	E01022736	Fareham 011C	13.60	19617	60.39%	16	11	11	10	7	55				
		Fareham South	E01022737	Fareham 008E	11.08	22570	69.48%	16	21	10	15	15	77				
		Fareham South	E01022738	Fareham 011D	24.73	10731	33.04%	15	16	12	17	14	74				
		Fareham South	E01022739	Fareham 011E	25.43	10381	31.96%	19	28	30	16	21	114				
		Fareham East	E01022720	Fareham 004A	3.04	31738	97.71%	12	6	8	15	11	52	381			
		Fareham East	E01022721	Fareham 008A	8.21	26171	80.57%	16	19	12	12	14	73				
		Fareham East	E01022722	Fareham 008B	10.44	23344	71.87%	13	17	10	14	22	76				
		Fareham East	E01022723	Fareham 008C	14.31	18835	57.99%	18	19	18	15	18	88				
		Fareham East	E01022724	Fareham 008D	9.75	24229	74.59%	18	20	23	17	14	92				

Centre Name	Model	WardName	Lower SOA	LSOA_name	IMD SCORE	RANK OF IMD (where 1 is most)	%Rank	age 0	age 1	age 2	age 3	age 4	Total Under 5s	Ward Contribution	NCA Total	QPO	Management
Fareham NCA 5 Children's Centre	Phase 3 - Graduated	Park Gate	E01022754	Fareham 002C	7.27	27360	84.23%	21	24	24	23	24	116	432	1165	Belinda Ludlam	PIII-TBC
		Park Gate	E01022755	Fareham 006A	10.71	23018	70.86%	11	11	9	13	14	58				
		Park Gate	E01022756	Fareham 006B	5.05	30030	92.45%	11	9	13	10	10	53				
		Park Gate	E01022757	Fareham 005D	8.59	25691	79.09%	27	24	28	25	21	125				
		Park Gate	E01022758	Fareham 001A	11.26	22327	68.74%	16	19	20	10	15	80				
		Sarisbury	E01022771	Fareham 001B	1.87	32311	99.47%	32	36	30	40	41	179	559			
		Sarisbury	E01022772	Fareham 001C	2.10	32224	99.21%	37	42	44	39	46	208				
		Sarisbury	E01022773	Fareham 001D	4.84	30253	93.14%	21	15	13	19	17	85				
		Sarisbury	E01022774	Fareham 001E	5.92	29022	89.35%	18	13	15	19	22	87	174			
		Warsash	E01022791	Fareham 006C	3.39	31502	96.98%	17	16	16	17	20	86				
Warsash	E01022793	Fareham 006E	3.31	31548	97.12%	15	12	18	21	22	88						
Gosport																	
Sure Start Rowner Children's Centre	Phase 1 - Full Core Offer	Grange	E01022819	Gosport 004A	24.32	10944	33.69%	35	25	32	32	28	152	695	1126	Belinda Ludlam	3rd Party
		Grange	E01022820	Gosport 004B	31.08	7684	23.66%	43	51	49	37	52	232				
		Grange (Rowner)	E01022821	Gosport 004C	25.71	10225	31.48%	38	29	34	25	18	144				
		Grange	E01022822	Gosport 004D	37.84	5286	16.27%	32	31	37	40	27	167	431			
		Rowner and Holbrook	E01022840	Gosport 002E	26.54	9784	30.12%	22	17	18	20	18	95				
		Rowner and Holbrook	E01022841	Gosport 004E	16.49	16685	51.37%	35	21	24	26	34	140				
Rowner and Holbrook	E01022842	Gosport 004F	15.20	17941	55.23%	43	37	44	36	36	196						
Haven Children's Centre	Phase 1 - Full Core Offer	Bridgemary South (Haven)	E01022803	Gosport 001D	25.89	10133	31.20%	17	23	25	20	16	101	258	661	Belinda Ludlam	School
		Bridgemary South	E01022804	Gosport 002A	17.50	15830	48.73%	18	16	14	10	13	71				
		Bridgemary South	E01022805	Gosport 002B	18.06	15353	47.27%	19	22	16	13	16	86				
		Bridgemary North	E01022800	Gosport 001A	18.42	15053	46.34%	15	16	18	9	19	77	243			
		Bridgemary North	E01022801	Gosport 001B	22.85	11841	36.45%	13	20	17	22	10	82				
		Bridgemary North	E01022802	Gosport 001C	8.52	25773	79.35%	17	16	23	13	15	84				
		Peel Common	E01022834	Gosport 002C	17.37	15950	49.10%	9	15	13	6	9	52	160			
		Peel Common	E01022835	Gosport 002D	13.66	19556	60.21%	12	16	16	17	10	71				
Peel Common	E01022836	Gosport 001E	5.50	29484	90.77%	8	6	6	8	9	37						
Little Waves Children's Centre	Phase 2 - Full Core Offer	Leesland	E01022831	Gosport 010E	11.08	22581	69.52%	20	14	17	17	8	76	317	946	Belinda Ludlam	HCC
		Leesland	E01022832	Gosport 007D	11.91	21576	66.42%	22	26	18	21	18	105				
		Leesland	E01022833	Gosport 008C	34.80	6296	19.38%	24	30	35	21	26	136				
		Alverstoke	E01022794	Gosport 009A	6.69	28107	86.53%	8	11	8	9	16	52	155			
		Alverstoke	E01022795	Gosport 009B	10.21	23664	72.85%	13	12	18	15	8	66				
		Alverstoke	E01022796	Gosport 009C	6.19	28711	88.39%	6	8	3	6	14	37				
		Brockhurst	E01022806	Gosport 007A	18.68	14869	45.78%	17	15	12	13	18	75	328			
		Brockhurst	E01022807	Gosport 005A	17.10	16191	49.85%	21	32	25	19	21	118				
		Brockhurst	E01022808	Gosport 007B	20.53	13458	41.43%	7	5	4	3	6	25				
		Brockhurst	E01022809	Gosport 007C	7.39	27205	83.75%	25	20	23	20	22	110	146			
		Privett	E01022837	Gosport 009D	5.74	29234	90.00%	8	5	7	15	12	47				
Privett	E01022838	Gosport 009E	4.71	30388	93.55%	8	9	3	8	9	37						
Privett	E01022839	Gosport 007E	21.81	12516	38.53%	10	13	8	16	15	62						
Stubblee Hill Children's Centre	Phase 2 - Graduated	Lee East	E01022826	Gosport 006A	5.34	29684	91.39%	24	17	19	13	11	84	496	1217	Belinda Ludlam	School
		Lee East	E01022827	Gosport 006B	13.73	19459	59.91%	67	93	92	82	78	412				
		Lee West	E01022828	Gosport 006C	6.47	28389	87.40%	6	3	4	4	5	22	178			
		Lee West	E01022829	Gosport 006D	8.37	25966	79.94%	17	21	29	28	20	115				
		Lee West	E01022830	Gosport 006E	5.54	29443	90.64%	9	6	8	8	10	41	264			
		Hill Head	E01022744	Fareham 014A	1.59	32385	99.70%	9	4	6	5	10	34				
		Hill Head	E01022745	Fareham 014B	3.60	31347	96.51%	9	0	10	8	14	41				
		Hill Head	E01022746	Fareham 014C	2.95	31796	97.89%	13	16	14	20	23	86	47			
		Hill Head	E01022747	Fareham 014D	7.22	27430	84.45%	9	10	10	8	10	47				
		Hill Head	E01022748	Fareham 014E	4.41	30657	94.38%	11	10	14	9	12	56				
		Stubbington	E01022775	Fareham 013A	4.44	30630	94.30%	9	11	11	11	11	53	279			
		Stubbington	E01022776	Fareham 013B	3.07	31717	97.64%	15	13	12	16	15	71				
		Stubbington	E01022777	Fareham 013C	11.03	22639	69.70%	11	10	15	22	11	69				
Stubbington	E01022778	Fareham 013D	7.77	26728	82.29%	10	9	14	13	17	63						
Stubbington	E01022779	Fareham 013E	6.30	28570	87.96%	5	6	4	4	4	23						

Centre Name	Model	WardName	Lower SOA	LSOA_name	IMD SCORE	RANK OF IMD (where 1 is most)	%Rank	age 0	age 1	age 2	age 3	age 4	Total Under 5s	Ward Contribution	NCA Total	QPO	Management	
Haselbridge Children's Centre	Phase 2 - Full Core Offer	Town	E01022843	Gosport 008D	34.99	6235	19.20%	25	16	26	15	26	108	308	696	Belinda Ludlam	School	
		Town	E01022844	Gosport 008E	35.52	6040	18.59%	35	28	27	17	23	130					
		Town	E01022845	Gosport 010F	14.14	19004	58.51%	24	13	7	16	10	70					
		Anglesey	E01022797	Gosport 010A	11.69	21829	67.20%	8	4	3	5	6	26	111				
		Anglesey	E01022798	Gosport 010B	9.98	23964	73.78%	7	5	8	8	6	34					
		Anglesey	E01022799	Gosport 010C	8.04	26394	81.26%	10	9	13	7	12	51					
		Christchurch	E01022810	Gosport 008A	16.75	16471	50.71%	17	17	8	15	13	70	277				
		Christchurch	E01022811	Gosport 008B	15.64	17511	53.91%	27	28	30	26	34	145					
		Christchurch	E01022812	Gosport 010D	10.64	23122	71.18%	19	14	11	6	12	62					
The Tree House Children's Centre	Phase 2 - Full Core Offer	Forton	E01022816	Gosport 005B	20.74	13291	40.92%	21	17	24	18	16	96	314	927	Belinda Ludlam	HCC	
		Forton	E01022817	Gosport 005C	23.99	11108	34.20%	22	28	30	25	28	133					
		Forton	E01022818	Gosport 005D	27.16	9456	29.11%	16	22	8	14	25	85					
		Elson	E01022813	Gosport 003A	10.06	23868	73.48%	17	25	23	12	17	94	282				
		Elson	E01022814	Gosport 003B	13.51	19723	60.72%	22	19	21	14	21	97					
		Elson	E01022815	Gosport 003C	8.86	25324	77.96%	14	16	24	18	19	91					
		Hardway	E01022823	Gosport 003D	10.01	23926	73.66%	17	14	18	10	13	72	331				
		Hardway	E01022824	Gosport 005E	14.19	18949	58.34%	37	45	24	39	34	179					
		Hardway	E01022825	Gosport 003E	13.71	19492	60.01%	15	13	20	17	15	80					
Hart																		
Hart NCA 1 Children's Centre	Phase 3 - Graduated	Yateley East (90%)	E01022890	Hart 001A	11.98	21496	66.18%	13	9	14	8	17	60	165	839	Kerry Longhorn	PIII-TBC	
		Yateley East (34%)	E01022891	Hart 001B	2.76	31906	98.23%	7	7	7	7	9	37					
		Yateley East	E01022892	Hart 001C	1.96	32281	99.38%	15	12	11	13	16	67					
		Yateley North	E01022893	Hart 001D	3.13	31686	97.55%	15	13	21	18	18	85	271				
		Yateley North	E01022894	Hart 001E	5.27	29760	91.62%	14	18	15	18	20	85					
		Yateley North	E01022895	Hart 002B	2.12	32214	99.17%	19	20	16	23	23	101					
		Blackwater and Hawley (5%)	E01022846	Hart 003A	5.03	30050	92.51%	1	1	0	1	1	3	3				143
		Eversley	E01022858	Hart 002A	7.00	27733	85.38%	21	12	16	24	22	95					
		Eversley	E01022859	Hart 002A	7.00	27733	85.38%	14	8	6	11	9	48					
Yateley West	E01022896	Hart 002C	0.97	32469	99.96%	16	19	18	17	14	84	258						
Yateley West	E01022897	Hart 002D	2.54	32028	98.60%	20	8	18	24	20	90							
Yateley West	E01022898	Hart 002E	3.84	31160	95.93%	14	18	13	20	19	84							
Hart NCA 2 Children's Centre	Phase 3 - Graduated	Frogmore and Darby Green	E01022874	Hart 003D	4.32	30747	94.66%	21	13	15	17	19	85	379	708	Kerry Longhorn	PIII-TBC	
		Frogmore and Darby Green	E01022875	Hart 003E	11.22	22382	68.91%	23	22	27	27	21	120					
		Frogmore and Darby Green	E01022876	Hart 003F	3.45	31463	96.86%	16	16	10	24	20	86					
		Frogmore and Darby Green	E01022877	Hart 003G	3.63	31326	96.44%	16	18	17	26	11	88	79				
		Yateley East (10%)	E01022890	Hart 001A	11.98	21496	66.18%	1	1	2	1	2	7					
		Yateley East (66%)	E01022891	Hart 001B	2.76	31906	98.23%	13	13	15	15	17	73					
		Blackwater and Hawley (95%)	E01022846	Hart 003A	5.03	30050	92.51%	10	10	8	11	10	48	249				
		Blackwater and Hawley	E01022847	Hart 003B	4.41	30660	94.39%	20	17	28	23	21	109					
Blackwater and Hawley	E01022848	Hart 003C	4.04	30980	95.38%	14	21	15	21	21	92							
Hart NCA 3 Children's Centre	Phase 3 - Graduated	Hartley Wintney	E01022878	Hart 004B	1.89	32303	99.45%	15	19	23	21	17	95	279	874			
		Hartley Wintney	E01022879	Hart 004C	9.09	25022	77.03%	14	18	18	24	27	101					
		Hartley Wintney	E01022880	Hart 004D	10.10	23816	73.32%	18	12	19	17	17	83					
		Odiham (10%)	E01022887	Hart 008E	6.82	27937	86.01%	1	1	1	2	2	8	8				587
		Hook	E01022881	Hart 006A	6.72	28054	86.37%	29	42	46	46	35	198					
		Hook	E01022882	Hart 006B	3.59	31358	96.54%	16	20	21	18	23	98					
		Hook	E01022883	Hart 006C	3.07	31713	97.63%	17	15	12	19	15	78	92				
		Hook	E01022884	Hart 006D	3.76	31223	96.12%	15	18	12	21	26	92					
Hook	E01022885	Hart 006E	1.94	32285	99.39%	20	23	24	25	29	121							
Hart NCA 4 Children's Centre	Phase 3 - Graduated	Fleet North	E01022866	Hart 005C	5.64	29327	90.29%	127	134	133	147	124	665	723	723	Kerry Longhorn	PIII-TBC	
		Fleet North (50%)	E01022867	Hart 005D	3.34	31532	97.08%	18	11	13	8	9	58					
Hart NCA 5 Children's Centre (to be twinned with Hart NCA 4)	Phase 3 - Graduated	Fleet Central	E01022860	Hart 005A	3.09	31707	97.61%	20	13	10	15	13	71	286	761	Kerry Longhorn	PIII-TBC	
		Fleet Central	E01022861	Hart 007A	1.14	32453	99.91%	17	22	18	21	22	100					
		Fleet Central	E01022862	Hart 005B	3.92	31096	95.73%	27	16	28	20	24	115					
		Fleet Pondtail	E01022868	Hart 007D	1.57	32389	99.71%	15	9	15	19	16	74	230				
		Fleet Pondtail	E01022869	Hart 009E	3.05	31736	97.70%	15	12	21	13	20	81					
		Fleet Pondtail	E01022870	Hart 007E	4.39	30672	94.43%	13	16	17	16	13	75					
		Fleet West	E01022871	Hart 008B	6.97	27761	85.47%	14	21	17	17	23	92	245				
		Fleet West	E01022872	Hart 008C	2.20	32178	99.06%	13	15	20	16	20	84					
Fleet West	E01022873	Hart 008D	2.82	31870	98.12%	12	15	13	14	15	69							

Centre Name	Model	WardName	Lower SOA	LSOA_name	IMD SCORE	RANK OF IMD (where 1 is most)	%Rank	age 0	age 1	age 2	age 3	age 4	Total Under 5s	Ward Contribution	NCA Total	QPO	Management
Hart NCA 6 Children's Centre	Phase 3 - Graduated	Fleet Courtmoor	E01022863	Hart 007B	1.04	32462	99.94%	12	12	13	15	12	64	212	1245	Kerry Longhorn	PIII-TBC
		Fleet Courtmoor	E01022864	Hart 008A	6.60	28219	86.88%	13	19	15	12	16	75				
		Fleet Courtmoor	E01022865	Hart 007C	1.22	32446	99.89%	12	14	13	15	19	73				
		Cron dall	E01022855	Hart 010C	3.86	31145	95.88%	9	13	17	15	15	69	318			
		Cron dall	E01022856	Hart 010D	5.49	29497	90.81%	9	18	10	18	11	66				
		Cron dall	E01022857	Hart 010E	5.09	29997	92.35%	32	30	42	33	46	183				
		Church Crookham East	E01022849	Hart 009A	3.18	31652	97.44%	17	15	15	18	18	83	299			
		Church Crookham East	E01022850	Hart 009B	2.22	32167	99.03%	21	17	24	19	17	98				
		Church Crookham East	E01022851	Hart 009C	2.65	31973	98.43%	21	31	21	17	28	118				
		Church Crookham West	E01022852	Hart 010A	2.40	32091	98.80%	30	33	27	33	42	165	416			
		Church Crookham West	E01022853	Hart 009D	1.74	32338	99.56%	20	29	22	23	26	120				
		Church Crookham West	E01022854	Hart 010B	3.04	31743	97.72%	16	19	30	33	33	131				
Hart NCA 7 Children's Centre (to be twinned with Hart NCA 3)	Phase 3 - Graduated	Odiham (90%)	E01022887	Hart 008E	6.82	27937	86.01%	13	7	12	21	15	68	262	588	Kerry Longhorn	PIII-TBC
		Odiham	E01022888	Hart 011B	3.46	31453	96.83%	21	19	23	13	23	99				
		Odiham	E01022889	Hart 011C	6.04	28900	88.97%	18	14	19	23	21	95				
		Upton Grey and The Candovers (66%)	E01022562	Basingstoke and Deane 017E	7.33	27279	83.98%	9	11	10	12	9	50	50			
		Long Sutton	E01022886	Hart 011A	4.70	30398	93.58%	47	53	65	36	75	276	276			
Havant																	
Sure Start Centre Warren Park	Phase 1 - Full Core Offer	Warren Park (Warren Park)	E01022966	Havant 006C	38.40	5094	15.68%	19	21	22	24	19	105	518	1044	Belinda Ludlam	3rd Party
		Warren Park	E01022967	Havant 006D	47.83	2705	8.33%	15	20	14	16	22	87				
		Warren Park	E01022968	Havant 008C	38.90	4958	15.26%	20	22	22	21	20	105				
		Warren Park	E01022969	Havant 008D	36.82	5607	17.26%	25	19	23	21	19	107				
		Warren Park	E01022970	Havant 010E	42.63	3853	11.86%	22	26	19	20	27	114				
		Battins	E01022903	Havant 008A	46.62	2930	9.02%	28	27	36	32	25	148	343			
		Battins (50%)	E01022905	Havant 010C	49.23	2443	7.52%	12	17	14	15	11	68				
		Battins	E01022906	Havant 008B	42.90	3787	11.66%	27	29	33	19	19	127				
		Barncroft (50%)	E01022900	Havant 010A	40.97	4316	13.29%	11	17	13	20	10	70	183			
		Barncroft	E01022901	Havant 006A	41.07	4285	13.19%	18	24	15	23	20	100				
Barncroft	E01022902	Havant 006B	40.08	4570	14.07%	16	17	21	15	14	83						
Sharps Copse Children & Families Centre	Phase 1 - Full Core Offer	Bondfields	E01022913	Havant 009A	36.78	5623	17.31%	18	18	19	19	13	87	478	478	Belinda Ludlam	HCC
		Bondfields	E01022914	Havant 009B	33.97	6597	20.31%	19	23	22	15	9	88				
		Bondfields (Sharps Copse)	E01022915	Havant 009C	42.03	4016	12.36%	22	25	28	16	21	112				
		Bondfields	E01022916	Havant 009D	28.69	8719	26.84%	26	20	23	22	20	111				
		Bondfields	E01022917	Havant 009E	44.11	3495	10.76%	18	20	12	16	14	80				
Links Children's Centre	Phase 1 - Full Core Offer	Hart Plain	E01022930	Havant 003A	6.50	28357	87.30%	15	7	9	6	11	48	625	1078	Belinda Ludlam	HCC
		Hart Plain	E01022931	Havant 003B	5.40	29615	91.17%	18	15	20	17	19	89				
		Hart Plain	E01022932	Havant 001B	9.20	24876	76.58%	19	14	18	14	23	88				
		Hart Plain	E01022933	Havant 001C	44.55	3398	10.46%	31	32	33	28	24	148				
		Hart Plain (Links)	E01022934	Havant 001D	41.45	4176	12.86%	27	40	43	30	33	173				
		Hart Plain	E01022935	Havant 003C	11.04	22631	69.67%	14	14	15	19	17	79				
		Cowplain	E01022918	Havant 002A	10.74	22982	70.75%	12	17	15	8	14	66	453			
		Cowplain	E01022919	Havant 001A	11.64	21870	67.33%	19	14	15	22	15	85				
		Cowplain	E01022920	Havant 002B	8.64	25621	78.88%	13	14	17	14	14	72				
		Cowplain	E01022921	Havant 002C	4.23	30829	94.91%	13	14	15	12	19	73				
		Cowplain	E01022922	Havant 004A	7.91	26547	81.73%	20	21	23	21	19	104				
		Cowplain	E01022923	Havant 002D	7.23	27416	84.40%	12	8	13	11	9	53				
Trospace Children's Centre	Phase 2 - Full Core Offer	Battins (Trospace)	E01022904	Havant 010B	34.76	6310	19.43%	32	26	25	22	15	120	188	748	Belinda Ludlam	HCC
		Battins (50%)	E01022905	Havant 010C	49.23	2443	7.52%	12	17	14	15	11	68				
		Barncroft	E01022899	Havant 012A	32.47	7161	22.05%	18	17	11	15	19	80	150			
		Barncroft (50%)	E01022900	Havant 010A	40.97	4316	13.29%	11	17	13	20	10	70				
		Bedhampton	E01022907	Havant 012B	15.20	17935	55.22%	12	7	8	8	15	50	410			
		Bedhampton	E01022908	Havant 010D	30.00	8131	25.03%	18	20	13	17	13	81				
		Bedhampton	E01022909	Havant 012C	7.70	26822	82.57%	11	8	14	20	8	61				
		Bedhampton	E01022910	Havant 012D	19.03	14605	44.96%	16	20	10	11	16	73				
		Bedhampton	E01022911	Havant 012E	14.97	18163	55.92%	13	12	14	16	19	74				
		Bedhampton	E01022912	Havant 012F	7.31	27309	84.07%	10	13	18	18	12	71				

Centre Name	Model	WardName	Lower SOA	LSOA_name	IMD SCORE	RANK OF IMD (where 1 is most)	%Rank	age 0	age 1	age 2	age 3	age 4	Total Under 5s	Ward Contribution	NCA Total	QPO	Management
Hayling Children's Centre	Phase 2 - Full Core Offer	Hayling West	E01022942	Havant 016B	28.49	8810	27.12%	11	15	6	14	17	63	305	631	Belinda Ludlam	HCC
		Hayling West	E01022943	Havant 015B	5.93	29003	89.29%	10	4	6	10	6	36				
		Hayling West	E01022944	Havant 015C	12.57	20815	64.08%	10	3	10	13	16	52				
		Hayling West	E01022945	Havant 016C	12.10	21356	65.75%	17	14	19	20	15	85				
		Hayling West	E01022946	Havant 015D	14.02	19141	58.93%	13	12	13	14	17	69				
		Hayling East	E01022936	Havant 017A	25.14	10528	32.41%	12	18	14	12	9	65	326			
		Hayling East	E01022937	Havant 015A	19.93	13915	42.84%	11	8	16	10	18	63				
		Hayling East	E01022938	Havant 017B	11.96	21537	66.30%	8	8	7	6	11	40				
		Hayling East	E01022939	Havant 017C	15.71	17454	53.73%	10	11	8	13	15	57				
		Hayling East	E01022940	Havant 016A	13.76	19431	59.82%	11	10	6	13	15	55				
Hayling East	E01022941	Havant 017D	20.59	13411	41.29%	8	11	7	9	11	46						
Crookhorn Lane Children's Centre	Phase 2 - Full Core Offer	Purbrook	E01022947	Havant 011A	6.19	28708	88.38%	13	8	14	15	12	62	412	412	Belinda Ludlam	School
		Purbrook	E01022948	Havant 011B	12.22	21211	65.30%	14	18	16	21	16	85				
		Purbrook	E01022949	Havant 011C	31.12	7668	23.61%	16	13	25	19	15	88				
		Purbrook	E01022950	Havant 011D	8.22	26152	80.51%	11	11	6	9	15	52				
		Purbrook	E01022951	Havant 011E	11.32	22269	68.56%	10	7	8	14	16	55				
		Purbrook	E01022952	Havant 011F	7.47	27119	83.49%	13	10	16	16	15	70				
Mill Hill Children's Centre	Phase 2 - Full Core Offer	Stakes (Mill Hill)	E01022959	Havant 005A	26.76	9656	29.73%	20	19	16	19	23	97	651	651	Belinda Ludlam	HCC
		Stakes	E01022960	Havant 007A	15.93	17240	53.08%	21	15	22	20	15	93				
		Stakes	E01022961	Havant 007B	15.42	17730	54.58%	19	24	17	20	16	96				
		Stakes	E01022962	Havant 005B	11.96	21534	66.30%	19	17	24	16	26	102				
		Stakes	E01022963	Havant 007C	11.48	22068	67.94%	14	12	10	5	14	55				
		Stakes	E01022964	Havant 007D	27.48	9289	28.60%	19	21	24	19	22	105				
		Stakes (Mill Hill)	E01022965	Havant 005C	30.39	7983	24.58%	17	27	15	22	22	103				
Small Steps Children's Centre	Phase 2 - Full Core Offer	Waterloo	E01022971	Havant 004B	6.41	28455	87.60%	15	15	9	14	10	63	362	362	Belinda Ludlam	HCC
		Waterloo	E01022972	Havant 004C	5.20	29848	91.89%	12	10	8	13	12	55				
		Waterloo	E01022973	Havant 005D	19.66	14107	43.43%	15	11	13	14	17	70				
		Waterloo	E01022974	Havant 004D	4.36	30711	94.55%	11	14	7	15	10	57				
		Waterloo	E01022975	Havant 003D	7.78	26717	82.25%	9	8	9	12	12	50				
		Waterloo	E01022976	Havant 003E	23.84	11198	34.47%	17	10	16	13	11	67				
The Orchard Children's Centre	Phase 2 - Graduated	St Faith's	E01022953	Havant 014A	18.58	14939	45.99%	22	30	26	17	26	121	427	834	Belinda Ludlam	HCC
		St Faith's	E01022954	Havant 014B	5.16	29902	92.06%	11	10	4	6	11	42				
		St Faith's	E01022955	Havant 014C	7.99	26451	81.43%	10	6	11	6	13	46				
		St Faith's	E01022956	Havant 014D	18.53	14972	46.09%	19	31	17	12	21	100				
		St Faith's	E01022957	Havant 014E	18.63	14904	45.88%	12	14	8	13	16	63				
		St Faith's	E01022958	Havant 014F	7.91	26550	81.74%	11	7	12	13	12	55	407			
		Emsworth	E01022924	Havant 013A	11.36	22225	68.42%	13	10	10	14	16	63				
		Emsworth	E01022925	Havant 013B	13.98	19178	59.04%	14	11	16	18	16	75				
		Emsworth	E01022926	Havant 013C	6.17	28729	88.45%	13	17	15	21	24	90				
		Emsworth	E01022927	Havant 013D	14.02	19145	58.94%	15	12	13	10	10	60				
		Emsworth	E01022928	Havant 013E	4.62	30466	93.79%	8	11	8	16	11	54				
		Emsworth	E01022929	Havant 013F	9.23	24839	76.47%	17	12	10	9	17	65				
		New Forest															
Forest First Children's Centre	Phase 1 - Full Core Offer	Fawley, Blackfield and Langley	E01023013	New Forest 014A	10.35	23461	72.23%	16	12	21	21	16	86	284	456	Sally Taylor	3rd Party
		Fawley, Blackfield and Langley	E01023014	New Forest 014B	7.26	27372	84.27%	12	13	16	14	7	62				
		Fawley, Blackfield and Langley	E01023015	New Forest 014C	14.91	18247	56.18%	16	11	16	13	19	75				
		Fawley, Blackfield and Langley	E01023016	New Forest 014D	5.38	29642	91.26%	15	10	15	8	13	61				
		Holbury and North Blackfield (FF)	E01023029	New Forest 013A	37.26	5456	16.80%	26	36	28	44	38	172				
The Waterside Children's Centre	Phase 2 - Full Core Offer	Butts Ash and Dibden Purlieu	E01023003	New Forest 011A	5.23	29809	91.77%	9	15	8	15	9	56	278	973	Sally Taylor	School
		Butts Ash and Dibden Purlieu	E01023004	New Forest 011B	6.67	28127	86.59%	14	20	9	18	17	78				
		Butts Ash and Dibden Purlieu	E01023005	New Forest 011C	2.08	32229	99.22%	10	11	12	14	15	62				
		Butts Ash and Dibden Purlieu	E01023006	New Forest 011D	32.47	7157	22.03%	13	20	20	12	17	82				
		Furzedown and Hardley	E01023028	New Forest 011E	12.80	20566	63.32%	24	29	25	22	29	129	129			
		Hythe West and Langdown	E01023037	New Forest 011F	19.57	14194	43.70%	23	14	26	26	31	120	272			
		Hythe West and Langdown	E01023038	New Forest 009C	3.76	31212	96.09%	11	15	8	12	14	60				
		Hythe West and Langdown	E01023039	New Forest 009D	11.35	22241	68.47%	14	6	8	14	14	56				
		Hythe West and Langdown	E01023040	New Forest 009E	3.46	31457	96.84%	12	4	9	6	5	36				
		Dibden and Hythe East	E01023007	New Forest 008A	14.37	18787	57.84%	10	9	10	11	8	48	294			
		Dibden and Hythe East	E01023008	New Forest 009A	8.64	25622	78.88%	11	7	8	10	13	49				
		Dibden and Hythe East	E01023009	New Forest 009B	4.77	30326	93.36%	15	15	17	12	20	79				
		Dibden and Hythe East	E01023010	New Forest 008B	17.72	15659	48.21%	21	26	26	23	22	118				

Centre Name	Model	WardName	Lower SOA	LSOA_name	IMD SCORE	RANK OF IMD (where 1 is most)	%Rank	age 0	age 1	age 2	age 3	age 4	Total Under 5s	Ward Contribution	NCA Total	QPO	Management
Cadland Children's Centre	Phase 2 - Full Core Offer	Holbury and North Blackfield	E01023030	New Forest 013B	9.44	24583	75.68%	18	26	13	17	15	89	255	337	Sally Taylor	School
		Holbury and North Blackfield	E01023031	New Forest 014F	11.50	22052	67.89%	13	15	9	5	11	53				
		Holbury and North Blackfield	E01023032	New Forest 013C	6.53	28310	87.16%	12	11	10	9	11	53				
		Holbury and North Blackfield	E01023033	New Forest 013D	16.10	17059	52.52%	14	9	8	14	15	60				
		Furzedown and Hardley	E01023027	New Forest 014E	18.09	15331	47.20%	19	12	19	20	12	82				
The Phoenix Children's Centre	Phase 2 - Full Core Offer	Milton	E01023054	New Forest 021C	10.91	22795	70.18%	10	12	6	10	16	54	237	1201	Sally Taylor	HCC
		Milton	E01023055	New Forest 020D	25.57	10307	31.73%	13	20	15	11	19	78				
		Milton	E01023056	New Forest 021D	10.57	23201	71.43%	8	12	7	13	13	53				
		Milton	E01023057	New Forest 021E	11.12	22508	69.29%	8	17	10	10	7	52				
		Barton	E01022981	New Forest 022A	4.96	30128	92.75%	10	5	5	6	11	37	144			
		Barton	E01022982	New Forest 022B	7.23	27409	84.38%	11	9	11	12	14	57				
		Barton	E01022983	New Forest 022C	7.29	27328	84.13%	10	8	11	9	12	50				
		Barton	E01022984	New Forest 022E	11.12	22508	69.29%	8	17	10	10	7	52				
		Bashley	E01022984	New Forest 018A	7.59	26933	82.92%	8	2	4	6	12	32	88			
		Bashley	E01022985	New Forest 018B	5.89	29076	89.51%	10	14	12	11	9	56				
		Becton	E01022986	New Forest 021A	9.06	25068	77.18%	10	8	9	6	11	44	183			
		Becton	E01022987	New Forest 022D	5.99	28960	89.16%	9	8	8	16	6	47				
		Becton	E01022988	New Forest 021B	20.06	13820	42.55%	16	19	19	20	18	92				
		Hordle	E01023034	New Forest 018D	10.68	23067	71.01%	11	21	10	19	13	74	143			
		Hordle	E01023035	New Forest 018E	3.97	31047	95.58%	13	9	18	15	14	69				
		Milford	E01023051	New Forest 023B	8.81	25383	78.14%	9	9	6	10	15	49	108			
Milford	E01023052	New Forest 023C	4.22	30831	94.92%	7	5	6	9	6	33						
Milford	E01023053	New Forest 023D	8.02	26418	81.33%	7	3	4	3	9	26						
Fernhill	E01023017	New Forest 020A	16.23	16950	52.18%	17	14	15	19	19	84	298					
Fernhill	E01023018	New Forest 020B	23.77	11237	34.59%	13	19	7	14	18	71						
Fernhill	E01023019	New Forest 020C	17.89	15501	47.72%	20	21	19	19	18	97						
Fernhill	E01023020	New Forest 018C	5.58	29403	90.52%	12	9	8	11	6	46						
All Seasons Children's Centre	Phase 2 - Graduated	Pennington	E01023058	New Forest 019C	22.51	12056	37.12%	15	21	22	18	24	100	279	760	Sally Taylor	HCC
		Pennington	E01023059	New Forest 023E	5.51	29478	90.75%	10	10	6	9	14	49				
		Pennington	E01023060	New Forest 019D	5.89	29062	89.47%	11	7	10	16	13	57				
		Pennington	E01023061	New Forest 019E	15.34	17804	54.81%	12	17	13	18	13	73				
		Lymington Town	E01023041	New Forest 017C	6.51	28340	87.25%	13	12	14	12	16	67	214			
		Lymington Town	E01023042	New Forest 017D	10.45	23337	71.85%	19	12	15	5	7	58				
		Lymington Town	E01023043	New Forest 017E	3.80	31188	96.02%	16	13	8	13	7	57				
		Lymington Town	E01023044	New Forest 023A	3.59	31354	96.53%	6	5	7	11	3	32	196			
		Buckland	E01023001	New Forest 019A	6.58	28247	86.96%	24	25	25	13	25	112				
		Buckland	E01023002	New Forest 019B	10.91	22793	70.17%	18	16	21	14	15	84				
Hordle	E01023036	New Forest 018F	6.27	28618	88.10%	11	12	11	13	24	71						
The Harbour Children's Centre	Phase 2 - Graduated	Totton South	E01023084	New Forest 005C	5.96	28977	89.21%	14	14	18	19	14	79	325	1075	Sally Taylor	School
		Totton South	E01023085	New Forest 004E	22.15	12282	37.81%	14	18	12	17	28	89				
		Totton South	E01023086	New Forest 005D	14.34	18811	57.91%	13	10	13	10	12	58				
		Totton South	E01023087	New Forest 005E	7.02	27690	85.25%	22	27	18	15	17	99				
		Totton Central	E01023072	New Forest 005A	4.32	30746	94.66%	14	17	10	16	14	71	294			
		Totton Central	E01023073	New Forest 003A	4.87	30215	93.02%	17	10	16	16	17	76				
		Totton Central	E01023074	New Forest 004A	10.62	23144	71.25%	12	10	13	20	14	69				
		Totton Central	E01023075	New Forest 005B	8.31	26026	80.12%	12	15	17	17	17	78				
		Marchwood	E01023047	New Forest 008C	2.99	31776	97.83%	20	13	9	20	10	72	456			
		Marchwood	E01023048	New Forest 008D	10.05	23886	73.54%	18	15	9	16	10	68				
		Marchwood	E01023049	New Forest 008E	11.17	22438	69.08%	27	31	29	20	25	132				
		Marchwood	E01023050	New Forest 008F	4.92	30172	92.89%	28	42	33	45	36	184				
Seedlings Children's Centre	Phase 2 - Graduated	Bramshaw, Copythorne North and Minstead	E01022992	New Forest 007A	7.03	27673	85.19%	10	9	8	7	5	39	82	790	Sally Taylor	3rd Party
		Bramshaw, Copythorne North and Minstead	E01022993	New Forest 007B	18.34	15131	46.58%	11	9	8	5	10	43				
		Ashurst, Copythorne South and Netley Marsh	E01022977	New Forest 006A	9.52	24472	75.34%	8	12	8	14	16	58	205			
		Ashurst, Copythorne South and Netley Marsh	E01022978	New Forest 006B	5.73	29245	90.03%	10	21	5	9	6	51				
		Ashurst, Copythorne South and Netley Marsh	E01022979	New Forest 006C	12.43	20972	64.56%	8	7	8	6	9	38				
		Ashurst, Copythorne South and Netley Marsh	E01022980	New Forest 006D	13.72	19481	59.97%	8	11	8	16	15	58				
		Brockenhurst and Forest South East	E01022998	New Forest 015C	6.27	28614	88.09%	9	13	6	8	13	49	204			
		Brockenhurst and Forest South East	E01022999	New Forest 017B	13.50	19741	60.78%	16	12	26	13	14	81				
		Brockenhurst and Forest South East	E01023000	New Forest 015D	3.73	31242	96.18%	12	13	12	20	17	74				
		Boldre and Sway	E01022989	New Forest 015A	5.44	29567	91.03%	12	8	16	10	18	64	179			
		Boldre and Sway	E01022990	New Forest 017A	9.12	24983	76.91%	10	6	13	14	8	51				
		Boldre and Sway	E01022991	New Forest 015B	7.72	26793	82.49%	13	12	15	12	12	64				
		Lyndhurst	E01023045	New Forest 007C	4.33	30733	94.62%	9	9	8	14	18	58	120			
		Lyndhurst	E01023046	New Forest 007D	10.50	23271	71.64%	13	16	7	11	15	62				

Centre Name	Model	WardName	Lower SOA	LSOA_name	IMD SCORE	RANK OF IMD (where 1 is most)	%Rank	age 0	age 1	age 2	age 3	age 4	Total Under 5s	Ward Contribution	NCA Total	QPO	Management
Ringwood Children's Centre	Phase 2 - Graduated	Ringwood South	E01023068	New Forest 012B	19.93	13920	42.85%	12	15	13	13	20	73	306	844	Sally Taylor	HCC
		Ringwood South	E01023069	New Forest 012C	8.87	25301	77.89%	14	16	18	17	16	81				
		Ringwood South	E01023070	New Forest 012D	14.08	19070	58.71%	16	10	13	16	12	67				
		Ringwood South	E01023071	New Forest 012E	12.13	21320	65.64%	16	17	19	13	20	85				
		Ringwood East and Sopley	E01023062	New Forest 010B	5.85	29121	89.65%	13	10	13	8	15	59	98			
		Ringwood East and Sopley	E01023063	New Forest 016E	13.10	20204	62.20%	9	4	9	13	4	39				
		Ringwood North	E01023064	New Forest 010C	7.01	27719	85.34%	16	14	21	16	18	85	294			
		Ringwood North	E01023065	New Forest 012A	13.11	20186	62.15%	15	6	19	16	19	75				
		Ringwood North	E01023066	New Forest 010D	7.52	27044	83.26%	11	8	14	13	12	58				
		Ringwood North	E01023067	New Forest 010E	5.37	29654	91.29%	14	14	10	15	23	76				
		Bransgore and Burley	E01022994	New Forest 016A	4.18	30865	95.02%	9	8	6	6	7	36	146			
		Bransgore and Burley	E01022995	New Forest 016B	3.53	31407	96.69%	9	4	10	7	4	34				
		Bransgore and Burley	E01022996	New Forest 016C	19.22	14475	44.56%	7	6	5	4	6	28				
Bransgore and Burley	E01022997	New Forest 016D	9.04	25089	77.24%	9	12	9	9	9	48						
The Bridges Children's Centre	Phase 2 - Graduated	Fordingbridge	E01023021	New Forest 001C	5.05	30032	92.46%	10	14	12	13	18	67	298	472	Sally Taylor	HCC
		Fordingbridge	E01023022	New Forest 001D	12.08	21385	65.84%	18	23	17	10	12	80				
		Fordingbridge	E01023023	New Forest 001E	11.08	22576	69.50%	14	16	14	22	19	85				
		Fordingbridge	E01023024	New Forest 001F	6.19	28710	88.39%	13	12	17	8	16	66				
		Downlands and Forest	E01023011	New Forest 001A	15.01	18128	55.81%	13	13	14	19	9	68	96			
		Downlands and Forest	E01023012	New Forest 001B	9.21	24869	76.56%	13	6	3	4	2	28				
		Forest North West	E01023025	New Forest 001G	7.85	26637	82.01%	6	6	8	8	16	44	78			
Forest North West	E01023026	New Forest 010A	13.99	19170	59.02%	5	6	6	12	5	34						
The Patch Children's Centre	Phase 2 - Graduated	Totton East	E01023076	New Forest 002A	7.17	27490	84.63%	14	6	11	10	12	53	322	1046	Sally Taylor	HCC
		Totton East	E01023077	New Forest 004B	20.48	13497	41.55%	20	21	20	25	16	102				
		Totton East	E01023078	New Forest 004C	6.95	27790	85.56%	10	13	15	7	10	55				
		Totton East	E01023079	New Forest 004D	14.93	18216	56.08%	22	20	22	24	24	112				
		Totton North	E01023080	New Forest 003B	7.92	26534	81.69%	16	16	21	13	11	77	439			
		Totton North	E01023081	New Forest 003C	11.41	22161	68.23%	30	35	35	37	37	174				
		Totton North	E01023082	New Forest 002B	12.66	20725	63.80%	22	19	25	11	19	96				
		Totton North	E01023083	New Forest 002C	17.66	15704	48.35%	20	15	18	15	24	92	285			
		Totton West	E01023088	New Forest 002D	19.34	14359	44.21%	20	17	16	15	19	87				
		Totton West	E01023089	New Forest 003D	7.95	26498	81.58%	15	18	14	15	19	81				
		Totton West	E01023090	New Forest 003E	6.19	28703	88.37%	27	22	26	27	15	117				
Rushmoor																	
Park Children's Centre	Phase 1 - Full Core Offer	Heron Wood (Park)	E01023107	Rushmoor 012A	22.68	11938	36.75%	18	26	17	15	17	93	382	758	Debbie Cusack	HCC
		Heron Wood	E01023108	Rushmoor 012B	34.05	6555	20.18%	16	18	14	17	17	82				
		Heron Wood	E01023109	Rushmoor 011A	6.26	28625	88.13%	20	24	15	22	12	93				
		Heron Wood	E01023110	Rushmoor 012C	19.63	14134	43.51%	20	18	23	25	28	114				
		Manor Park	E01023115	Rushmoor 011B	5.35	29675	91.36%	17	15	14	9	15	70	376			
		Manor Park	E01023116	Rushmoor 011C	8.71	25519	78.56%	24	23	19	20	14	100				
		Manor Park	E01023117	Rushmoor 011D	3.89	31119	95.80%	23	17	14	14	20	88				
Manor Park	E01023118	Rushmoor 009A	10.41	23381	71.98%	24	25	30	21	18	118						
OWLs Children's Centre	Phase 2 - Full Core Offer	Mayfield	E01023119	Rushmoor 002B	29.78	8213	25.28%	20	26	24	25	22	117	466	1250	Debbie Cusack	HCC
		Mayfield	E01023120	Rushmoor 002C	19.05	14591	44.92%	23	21	23	23	19	109				
		Mayfield	E01023121	Rushmoor 001D	11.16	22458	69.14%	24	30	25	32	24	135				
		Mayfield	E01023122	Rushmoor 002D	18.76	14805	45.58%	23	17	25	13	27	105				
		Fernhill	E01023099	Rushmoor 001A	12.22	21212	65.30%	20	20	23	27	22	112	388			
		Fernhill	E01023100	Rushmoor 003A	8.63	25630	78.91%	27	25	19	24	18	113				
		Fernhill	E01023101	Rushmoor 003B	4.53	30541	94.02%	18	21	15	15	11	80				
		Fernhill	E01023102	Rushmoor 003C	6.43	28420	87.49%	22	15	13	19	14	83	396			
		Grange	E01023103	Rushmoor 004C	6.48	28373	87.35%	25	21	25	21	19	111				
		Grange	E01023104	Rushmoor 001B	9.70	24283	74.76%	19	17	25	15	15	91				
Grange	E01023105	Rushmoor 002A	17.32	16000	49.26%	21	20	17	16	17	91						
Grange	E01023106	Rushmoor 001C	17.34	15974	49.18%	20	20	21	21	21	103						
Maple Vue Children's Centre	Phase 2 - Full Core Offer	North Town	E01023123	Rushmoor 012D	8.62	25656	78.99%	22	12	17	24	22	97	680	1017	Debbie Cusack	HCC
		North Town	E01023124	Rushmoor 009B	9.30	24757	76.22%	19	17	16	24	14	90				
		North Town	E01023125	Rushmoor 009C	7.62	26909	82.84%	36	46	40	36	35	193				
		North Town	E01023126	Rushmoor 009D	35.40	6089	18.75%	29	45	45	43	40	202				
		North Town	E01023127	Rushmoor 009E	11.42	22143	68.17%	23	17	17	23	18	98				
		Wellington	E01023141	Rushmoor 008A	7.79	26712	82.24%	67	74	79	63	54	337				

Centre Name	Model	WardName	Lower SOA	LSOA_name	IMD SCORE	RANK OF IMD (where 1 is most)	%Rank	age 0	age 1	age 2	age 3	age 4	Total Under 5s	Ward Contribution	NCA Total	QPO	Management
Sunflowers Children's Centre	Phase 2 - Graduated	Wellington	E01023142	Rushmoor 008B	14.23	18911	58.22%	53	56	47	38	32	226	705	1008	Debbie Cusack	HCC
		Wellington	E01023143	Rushmoor 008C	11.12	22507	69.29%	58	47	54	57	50	266				
		Wellington	E01023144	Rushmoor 008D	15.21	17930	55.20%	34	31	17	20	15	117				
		Wellington	E01023145	Rushmoor 010E	17.17	16136	49.68%	26	22	18	15	15	96				
		Rowhill	E01023128	Rushmoor 010A	12.01	21456	66.06%	17	14	12	20	14	77	303			
		Rowhill	E01023129	Rushmoor 010B	13.00	20321	62.56%	17	25	20	20	11	93				
		Rowhill	E01023130	Rushmoor 010C	4.72	30376	93.52%	14	12	19	13	16	74				
		Rowhill	E01023131	Rushmoor 010D	7.48	27099	83.43%	12	10	14	9	14	59				
Butterflies Children's Centre	Phase 2 - Graduated	Westheath	E01023146	Rushmoor 002E	16.58	16611	51.14%	17	20	19	20	15	91	289	626	Debbie Cusack	HCC
		Westheath	E01023147	Rushmoor 003E	4.99	30101	92.67%	17	10	11	21	14	73				
		Westheath	E01023148	Rushmoor 006E	4.24	30809	94.85%	16	9	22	11	14	72				
		Westheath	E01023149	Rushmoor 006F	4.25	30799	94.82%	11	12	12	5	13	53				
		Empress	E01023095	Rushmoor 006C	11.72	21801	67.12%	22	25	28	17	20	112	337			
		Empress	E01023096	Rushmoor 004A	1.96	32283	99.39%	15	16	15	13	20	79				
		Empress	E01023097	Rushmoor 004B	2.12	32215	99.18%	16	15	9	17	15	72				
		Empress	E01023098	Rushmoor 006D	6.00	28944	89.11%	17	21	14	12	10	74				
Dragonflies Children's Centre	Phase 2 - Graduated	Cove and Southwood	E01023091	Rushmoor 006A	17.11	16175	49.80%	32	25	30	32	28	147	423	957	Debbie Cusack	HCC
		Cove and Southwood	E01023092	Rushmoor 005A	2.81	31876	98.13%	21	23	20	29	20	113				
		Cove and Southwood	E01023093	Rushmoor 005B	0.91	32475	99.98%	17	21	14	17	17	86				
		Cove and Southwood	E01023094	Rushmoor 006B	5.04	30038	92.48%	16	20	9	16	16	77				
		St. John's	E01023132	Rushmoor 005C	5.27	29758	91.61%	17	22	17	17	15	88	534			
		St. John's	E01023133	Rushmoor 005D	4.44	30632	94.30%	20	19	21	17	18	95				
		St. John's	E01023134	Rushmoor 003D	5.85	29114	89.63%	28	30	25	29	18	130				
		St. John's	E01023135	Rushmoor 005E	9.54	24449	75.27%	34	43	46	50	48	221				
Rushmoor NCA 7 Children's Centre	Phase 3 - Graduated	St. Mark's	E01023136	Rushmoor 007C	5.64	29328	90.29%	30	25	27	17	24	123	615	1026	Debbie Cusack	PIII-TBC
		St. Mark's	E01023137	Rushmoor 007D	9.38	24670	75.95%	17	22	18	18	16	91				
		St. Mark's	E01023138	Rushmoor 007E	12.57	20820	64.10%	20	15	11	15	12	73				
		St. Mark's	E01023139	Rushmoor 007F	11.38	22193	68.32%	19	19	17	16	20	91				
		St. Mark's	E01023140	Rushmoor 007G	9.47	24539	75.55%	55	42	55	44	41	237				
		Fleet North (50%)	E01022867	Hart 005D	3.34	31532	97.08%	18	11	13	8	9	58	58			
		Knellwood	E01023111	Rushmoor 004D	3.22	31623	97.36%	14	4	11	13	13	55	353			
		Knellwood	E01023112	Rushmoor 004E	2.71	31942	98.34%	17	16	14	22	22	91				
Knellwood	E01023113	Rushmoor 007A	11.59	21933	67.52%	22	12	19	17	15	85						
Knellwood	E01023114	Rushmoor 007B	5.13	29945	92.19%	19	27	28	26	22	122						
Test Valley																	
Alamein Children's Centre	Phase 2 - Full Core Offer	Alamein	E01023153	Test Valley 002A	16.89	16352	50.34%	30	30	25	24	26	135	672	1264	Sam Severe	HCC
		Alamein	E01023154	Test Valley 002B	25.00	10598	32.63%	27	40	17	37	26	147				
		Alamein	E01023155	Test Valley 003A	20.97	13103	40.34%	20	21	14	14	21	90				
		Alamein	E01023156	Test Valley 002C	25.89	10138	31.21%	25	34	32	29	37	157				
		Alamein	E01023157	Test Valley 002D	17.74	15635	48.13%	25	30	30	31	27	143	87			
		Charlton	E01023169	Test Valley 001B	3.93	31082	95.69%	17	16	20	17	17	87				
		Harroway	E01023179	Test Valley 004A	11.03	22643	69.71%	17	28	29	24	21	119				
		Harroway	E01023180	Test Valley 005B	6.02	28921	89.04%	20	20	20	12	24	96				
Harroway	E01023181	Test Valley 001C	3.69	31272	96.27%	20	18	20	23	21	102	505					
Harroway	E01023182	Test Valley 001D	8.49	25816	79.48%	25	23	23	16	27	114						
Harroway	E01023183	Test Valley 004B	13.92	19242	59.24%	14	20	15	12	13	74						
St Mary's	E01023201	Test Valley 003B	14.90	18248	56.18%	18	21	19	18	15	91		494	1292	Sam Severe	HCC	
St Mary's (Acorns)	E01023202	Test Valley 003C	17.86	15531	47.81%	27	15	23	23	11	99						
St Mary's	E01023203	Test Valley 004D	7.22	27426	84.43%	17	15	9	13	14	68						
St Mary's	E01023204	Test Valley 004E	14.09	19060	58.68%	25	27	30	20	19	121						
St Mary's	E01023205	Test Valley 002E	23.34	11518	35.46%	24	18	31	26	16	115						
Millway	E01023186	Test Valley 005C	7.17	27505	84.68%	16	20	19	16	12	83	413					
Millway	E01023187	Test Valley 006A	6.60	28228	86.90%	19	18	18	21	16	92						
Millway	E01023188	Test Valley 006B	3.63	31324	96.43%	14	15	23	15	19	86						
Millway	E01023189	Test Valley 005D	4.54	30533	94.00%	21	25	19	20	17	102						
Millway	E01023190	Test Valley 004C	4.87	30213	93.01%	12	12	9	10	7	50						
Winton	E01023215	Test Valley 003D	8.43	25886	79.69%	15	15	20	19	20	89	385					
Winton	E01023216	Test Valley 006C	11.34	22254	68.51%	19	15	28	11	15	88						
Winton	E01023217	Test Valley 006D	3.05	31725	97.67%	15	12	10	6	20	63						
Winton	E01023218	Test Valley 006E	3.27	31589	97.25%	11	18	13	20	15	77						
Winton	E01023219	Test Valley 003E	11.57	21954	67.59%	16	15	11	18	8	68						

Centre Name	Model	WardName	Lower SOA	LSOA_name	IMD SCORE	RANK OF IMD (where 1 is most)	%Rank	age 0	age 1	age 2	age 3	age 4	Total Under 5s	Ward Contribution	NCA Total	QPO	Management
Little Oaks Children's Centre	Phase 2 - Graduated	Abbey	E01023150	Test Valley 011A	9.98	23969	73.79%	17	8	17	15	15	72	200	1026	Sam Severe	HCC
		Abbey	E01023151	Test Valley 011B	15.89	17267	53.16%	14	16	15	15	10	70				
		Abbey	E01023152	Test Valley 011C	4.81	30289	93.25%	14	10	10	15	9	58				
		Romsey Extra	E01023199	Test Valley 013D	10.80	22922	70.57%	14	19	14	16	15	78				
		Romsey Extra	E01023200	Test Valley 012F	3.42	31478	96.91%	12	11	14	15	13	65				
		Tadburn	E01023206	Test Valley 011D	11.37	22206	68.36%	8	11	8	9	10	46				
		Tadburn	E01023207	Test Valley 010D	1.54	32397	99.74%	10	15	16	22	19	82				
		Tadburn	E01023208	Test Valley 010E	10.65	23101	71.12%	11	12	12	11	13	59				
		Tadburn	E01023209	Test Valley 010F	2.52	32035	98.62%	12	11	12	17	13	65				
		Blackwater	E01023162	Test Valley 013A	11.42	22145	68.18%	11	11	14	12	14	62				
		Blackwater	E01023163	Test Valley 013B	5.03	30047	92.50%	10	9	8	10	12	49				
		Blackwater	E01023164	Test Valley 013C	8.50	25811	79.46%	10	11	11	13	12	57				
		Cupernham	E01023174	Test Valley 010A	5.88	29083	89.54%	24	20	18	23	20	105				
		Cupernham	E01023175	Test Valley 010B	1.91	32293	99.42%	18	15	16	20	16	85				
Cupernham	E01023176	Test Valley 010C	7.87	26598	81.89%	16	14	13	13	17	73						
Sunshine Children's Centre	Phase 2 - Graduated	North Baddesley	E01023191	Test Valley 012B	4.93	30167	92.87%	17	14	19	17	18	85	319	703	Sam Severe	HCC
		North Baddesley	E01023192	Test Valley 012C	18.10	15320	47.16%	21	27	26	20	26	120				
		North Baddesley	E01023193	Test Valley 012D	5.85	29115	89.63%	12	12	15	12	8	59				
		North Baddesley	E01023194	Test Valley 012E	5.00	30081	92.61%	12	6	12	15	10	55				
		Chilworth, Nursling and Rowhams	E01023170	Test Valley 015A	9.20	24883	76.61%	19	19	22	20	20	100				
		Chilworth, Nursling and Rowhams	E01023171	Test Valley 015B	10.19	23685	72.92%	12	21	18	17	15	83				
		Chilworth, Nursling and Rowhams	E01023172	Test Valley 015C	5.24	29795	91.73%	12	13	10	8	16	59				
		Chilworth, Nursling and Rowhams	E01023173	Test Valley 015D	3.27	31580	97.22%	12	10	12	12	13	59				
		Ampfield and Braishfield	E01023158	Test Valley 012A	4.51	30559	94.08%	12	17	17	18	19	83				
Test Valley NCA 5 Children's Centre	Phase 3 - Graduated	Amport	E01023159	Test Valley 007A	12.25	21170	65.17%	19	17	17	23	23	99	264	704	Sam Severe	PIII-TBC
		Anna	E01023160	Test Valley 008A	3.87	31136	95.86%	15	7	11	13	7	53				
		Anna	E01023161	Test Valley 005A	5.09	29985	92.31%	42	35	39	53	42	211				
		Bourne Valley	E01023165	Test Valley 001A	6.69	28096	86.50%	22	16	12	24	19	93				
		Harewood	E01023178	Test Valley 008C	7.47	27118	83.49%	22	21	24	19	22	108				
		Penton Bellinger	E01023196	Test Valley 005E	10.70	23032	70.91%	14	13	15	14	19	75				
		Penton Bellinger	E01023197	Test Valley 007C	7.00	27728	85.36%	21	0	1	1	1	24				
Penton Bellinger	E01023198	Test Valley 007D	9.65	24342	74.94%	15	10	5	5	6	41						
Test Valley NCA 6 Children's Centre	Phase 3 - Graduated	Dun Valley	E01023177	Test Valley 009C	12.62	20762	63.92%	21	21	18	26	28	114	129	572	Sam Severe	PIII-TBC
		Over Wallop	E01023195	Test Valley 007B	10.01	23925	73.66%	38	33	24	30	32	157				
		Kings Somborne and Michelmersh	E01023184	Test Valley 009D	9.84	24110	74.23%	10	9	10	14	14	57				
		Kings Somborne and Michelmersh	E01023185	Test Valley 009E	5.80	29181	89.84%	13	10	18	16	15	72				
		Broughton and Stockbridge	E01023166	Test Valley 009A	6.96	27776	85.51%	11	8	17	7	21	64				
		Broughton and Stockbridge	E01023167	Test Valley 009B	9.76	24220	74.56%	15	16	18	10	14	73				
		Broughton and Stockbridge	E01023168	Test Valley 008B	7.18	27480	84.60%	10	6	6	7	6	35				
Winchester																	
Lanterns Children's Centre	Phase 2 - Graduated	St Barnabas (Lanterns)	E01023247	Winchester 005A	4.06	30961	95.32%	15	10	18	13	18	74	320	915	Sam Severe	School
		St Barnabas	E01023248	Winchester 003C	2.57	32015	98.56%	14	17	20	18	11	80				
		St Barnabas	E01023249	Winchester 005B	5.63	29343	90.34%	12	10	11	13	8	54				
		St Barnabas	E01023250	Winchester 005C	13.49	19758	60.83%	21	22	23	27	19	112				
		Littleton and Harestock	E01023240	Winchester 003A	3.42	31485	96.93%	16	23	18	24	18	99				
		Littleton and Harestock	E01023241	Winchester 003B	3.20	31636	97.40%	4	5	3	11	10	33				
		St Paul's	E01023267	Winchester 007F	8.72	25506	78.52%	27	31	22	24	17	121				
		St Paul's	E01023268	Winchester 005D	2.75	31917	98.26%	17	19	15	20	18	89				
		St Paul's	E01023269	Winchester 005E	2.74	31923	98.28%	23	15	14	12	21	85				
		St Paul's	E01023270	Winchester 005F	3.40	31494	96.96%	17	19	21	16	11	84				
Sparsholt	E01023274	Winchester 003E	6.67	28130	86.60%	18	16	23	17	10	84						
Sparklers Children's Centre	Phase 2 - Graduated	St Bartholomew	E01023251	Winchester 006A	11.76	21748	66.95%	15	17	7	7	9	55	357	714	Sam Severe	HCC
		St Bartholomew	E01023252	Winchester 007A	19.13	14529	44.73%	33	23	19	15	14	104				
		St Bartholomew	E01023253	Winchester 003D	8.04	26402	81.28%	12	25	14	14	21	86				
		St Bartholomew	E01023254	Winchester 007B	6.25	28644	88.18%	22	26	25	17	22	112				
		St John and All Saints	E01023255	Winchester 006B	14.07	19091	58.77%	23	17	22	19	14	95				
		St John and All Saints	E01023256	Winchester 006C	18.66	14884	45.82%	20	24	23	22	18	107				
		St John and All Saints	E01023257	Winchester 006D	11.39	22178	68.28%	22	14	18	10	10	74				
St John and All Saints	E01023258	Winchester 006E	16.23	16958	52.21%	16	17	22	18	8	81						

Centre Name	Model	WardName	Lower SOA	LSOA_name	IMD SCORE	RANK OF IMD (where 1 is most)	%Rank	age 0	age 1	age 2	age 3	age 4	Total Under 5s	Ward Contribution	NCA Total	QPO	Management
The Carroll Children's Centre	Phase 2 - Graduated	St Luke	E01023259	Winchester 009E	5.22	29823	91.81%	9	13	14	15	14	65	284	739	Sam Severe	3rd Party
		St Luke	E01023260	Winchester 008A	20.32	13626	41.95%	17	16	20	16	14	83				
		St Luke	E01023261	Winchester 008B	16.03	17143	52.78%	18	16	13	13	17	77				
		St Luke	E01023262	Winchester 008C	16.26	16920	52.09%	14	10	15	7	13	59				
		Olivers Battery and Badger Farm	E01023242	Winchester 009B	3.99	31032	95.54%	10	12	14	6	12	54	167			
		Olivers Battery and Badger Farm	E01023243	Winchester 009C	4.63	30459	93.77%	16	19	16	8	13	72				
		Olivers Battery and Badger Farm	E01023244	Winchester 009D	1.54	32398	99.74%	7	11	9	3	11	41				
		St Michael	E01023263	Winchester 007C	5.35	29668	91.34%	13	4	3	11	5	36	288			
		St Michael	E01023264	Winchester 007D	8.04	26403	81.29%	14	15	12	10	9	60				
		St Michael	E01023265	Winchester 007E	8.92	25248	77.73%	20	23	20	26	19	108				
St Michael	E01023266	Winchester 008D	5.24	29807	91.76%	16	16	15	20	17	84						
Merry-Go-Round Children's Centre	Phase 2 - Graduated	Wickham	E01023284	Winchester 013D	14.41	18746	57.71%	35	32	27	34	28	156	240	801	Sam Severe	School
		Wickham	E01023285	Winchester 013E	12.37	21057	64.83%	19	14	14	18	19	84				
		Shedfield	E01023271	Winchester 013B	9.07	25049	77.12%	11	5	12	12	16	56	206			
		Shedfield	E01023272	Winchester 012E	3.13	31688	97.56%	15	11	9	23	15	73				
		Shedfield	E01023273	Winchester 012F	2.31	32130	98.92%	14	18	13	18	14	77				
		Boarhunt and Southwick	E01023224	Winchester 014A	9.99	23949	73.73%	11	8	13	15	15	62	62			
		Whiteley	E01023283	Winchester 013C	5.09	29993	92.34%	56	58	69	60	50	293	293			
Winchester NCA 5 Children's Centre	Phase 3 - Graduated	Kings Worthy	E01023237	Winchester 002B	9.05	25080	77.21%	21	26	12	25	14	98	274	723	Sam Severe	PIII-TBC
		Kings Worthy	E01023238	Winchester 002C	3.05	31728	97.68%	19	14	20	15	8	76				
		Kings Worthy	E01023239	Winchester 002D	3.01	31761	97.78%	24	24	25	16	11	100				
		Wonston and Micheldever	E01023286	Winchester 001A	7.20	27461	84.54%	16	14	22	20	19	91	364			
		Wonston and Micheldever	E01023287	Winchester 001B	1.94	32287	99.40%	38	35	37	46	35	191				
		Wonston and Micheldever	E01023288	Winchester 001C	8.31	26034	80.15%	15	17	19	14	17	82				
		Itchen Valley	E01023236	Winchester 002A	10.61	23153	71.28%	28	7	14	19	17	85	85			
Winchester NCA 6 Children's Centre	Phase 3 - Graduated	Bishops Waltham	E01023220	Winchester 012A	3.72	31251	96.21%	28	20	26	31	29	134	371	827	Sam Severe	PIII-TBC
		Bishops Waltham	E01023221	Winchester 012B	5.54	29439	90.63%	18	15	19	18	13	83				
		Bishops Waltham	E01023222	Winchester 012C	3.96	31063	95.63%	14	13	9	18	14	68				
		Bishops Waltham	E01023223	Winchester 012D	8.29	26061	80.23%	18	16	18	20	14	86	149			
		Owslebury and Curdrige	E01023245	Winchester 013A	7.17	27497	84.65%	16	15	18	15	20	84				
		Owslebury and Curdrige	E01023246	Winchester 010E	5.32	29715	91.48%	11	13	11	15	15	65				
		Colden Common and Twyford	E01023226	Winchester 010A	3.38	31508	97.00%	16	19	23	14	24	96	307			
		Colden Common and Twyford	E01023227	Winchester 010B	6.81	27942	86.02%	19	21	23	18	24	105				
Colden Common and Twyford	E01023228	Winchester 010C	2.62	31987	98.48%	22	14	26	22	22	106						
Winchester NCA 7 Children's Centre	Phase 3 - Graduated	Denmead	E01023231	Winchester 014B	3.72	31253	96.22%	16	23	11	20	16	86	358	697	Sam Severe	PIII-TBC
		Denmead	E01023232	Winchester 014C	6.11	28819	88.72%	12	13	17	22	18	82				
		Denmead	E01023233	Winchester 014D	3.70	31267	96.26%	18	14	17	26	17	92				
		Denmead	E01023234	Winchester 014E	6.86	27884	85.84%	17	17	20	18	26	98				
		Droxford, Soberton and Hambledon	E01023235	Winchester 011A	8.42	25899	79.73%	19	17	26	17	17	96	96			
		Swanmore and Newtown	E01023275	Winchester 011B	5.45	29564	91.02%	8	14	8	15	10	55	164			
		Swanmore and Newtown	E01023276	Winchester 011C	2.68	31952	98.37%	10	14	12	27	14	77				
		Swanmore and Newtown	E01023277	Winchester 011D	7.74	26769	82.41%	5	6	9	4	8	32				
		Upper Meon Valley	E01023282	Winchester 011E	8.82	25382	78.14%	21	14	12	21	11	79	79			