

Travelling In and Around Hampshire



For national and local public transport information
telephone Traveline or visit their website



traveline
public transport info
0871 200 22 33
www.traveline.info

Calls cost 10p per minute
plus network extras

For Hampshire Public Transport
Information contact us on:-
Telephone 0845 603 5633*
*See page 1 for call charges
Email ptgenquiries@hants.gov.uk
or check out our website at
hants.gov.uk/passengertransport

Bordon, Whitehill & Liphook

BUS & TRAIN TRAVEL TIMES

Starts
30
October
2011



Hampshire
County Council



Hampshire
County Council

www.hants.gov.uk

Public Transport Serving Bordon, Whitehill and Liphook



KEY

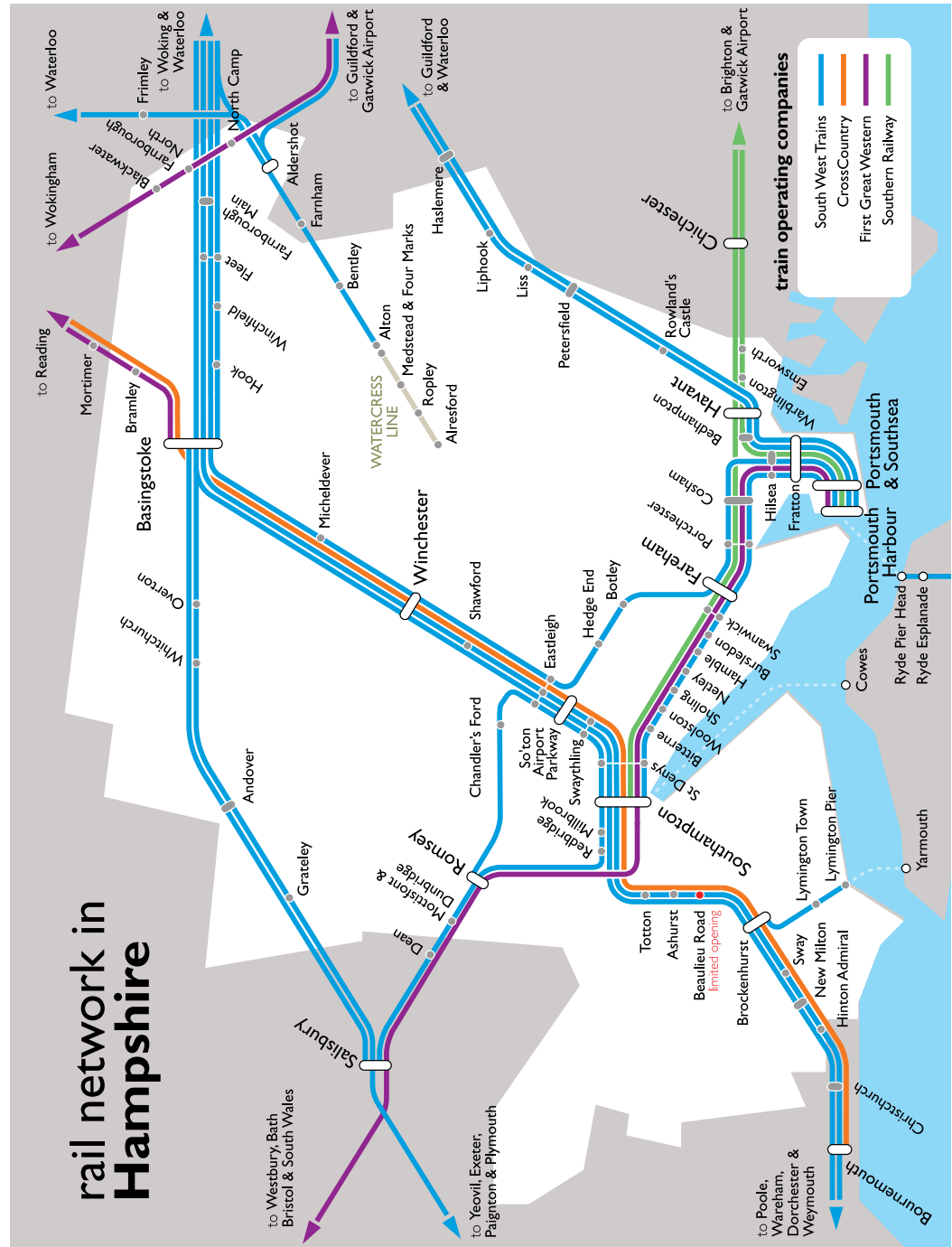
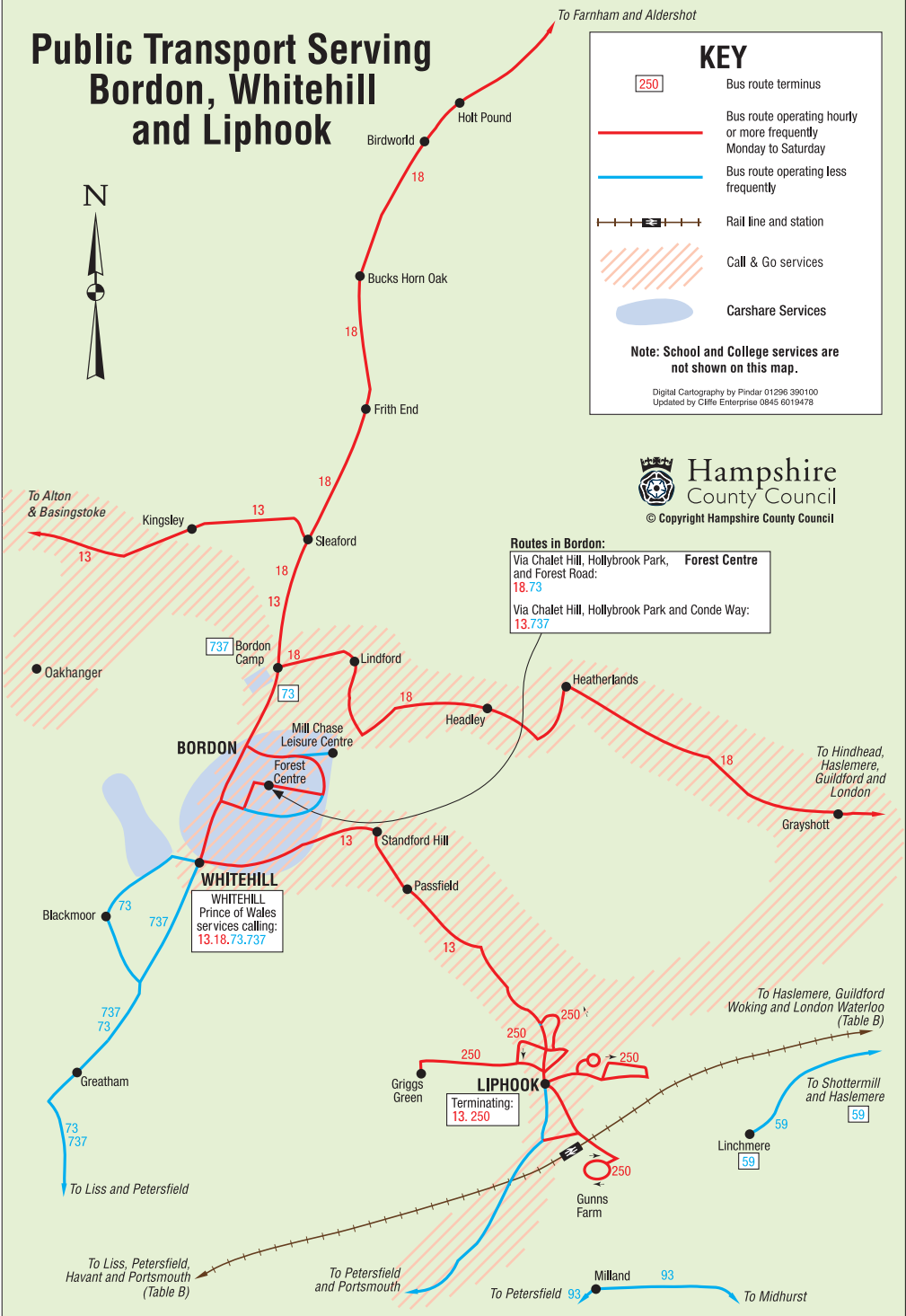
- 250 Bus route terminus
- Bus route operating hourly or more frequently Monday to Saturday
- Bus route operating less frequently
- Rail line and station
- Call & Go services
- Carshare Services

Note: School and College services are not shown on this map.

Digital Cartography by Pindar 01296 390100
Updated by Cliffe Enterprise 0845 6019478



Routes in Bordon:
Via Chalet Hill, Hollybrook Park, and Forest Road: **Forest Centre** 18.73
Via Chalet Hill, Hollybrook Park and Conde Way: 13.737



rail network in Hampshire

Introduction

October 2011 Edition

This Travel Guide has been produced to provide you with information on the range of transport choices available in your area. It includes details of all bus, train, coach and other types of transport.

Before you go . . .

Please note that bus times may change at short notice and if your journey time is critical you are advised to call Traveline on 0871 200 22 33.

How to Find the Bus you Need

The 'Index of Places Served' will show you which routes serve the places you wish to travel to. Many services have different timetables for weekends and evenings, check carefully for the time you wish to travel.

Catching the Bus

Please arrive at the bus stop with a few minutes to spare and signal clearly by raising your arm when your bus approaches. Have a selection of change or your pass ready when you board and hold on tight until you are in your seat. Ask the driver if you wish to be seated before the bus moves off. When you wish to get off, ring the bell in good time.

Public or Bank Holidays

Most bus or train operators run Sunday or special services on Public or Bank Holidays, including other days around Christmas and New Year. Check with the bus/train operator before you go or call Traveline.

General Enquiries

Traveline can provide you with details of journey times. For ticket and fare information contact the operator who runs the service.


Timetable Changes

Bus companies can change their services at short notice. This Travel Guide is up to date at the time of going to print, but changes may occur from the publication date. If in doubt please check with Traveline.

Hampshire County Council's Role

The County Council produces travel guides in order to provide you with travel information. We try our best to make sure this guide is correct. If you spot a mistake please let us know. The bus services shown are not operated by Hampshire County Council. We cannot accept responsibility for any loss, damage, injury or inconvenience caused by the cancellation, delay or diversion of a service.

Suggestions and Complaints



If you have a suggestion or complaint to make about a service please contact the operator. Should the operator fail to provide a satisfactory reply, then contact Bus Users UK or Passenger Focus. If it is a bus service supported by the County Council (identifiable by a  on the timetable) we would also like to hear from you. Write to: Head of Passenger Transport, Hampshire County Council, Environment Department, The Castle, Winchester, Hants, SO23 8UD.

Contact Information

Traveline	Bus Operators	Hampshire County Council
Tel: 0871 200 22 33 (Calls cost 10p per minute plus network extras)	Telephone numbers on page 4	Tel: 0845 603 5633* Email: ptgenquiries@hants.gov.uk
- For all bus and rails times	- Lost property - Bus enquiries including tickets and fares - Complaints	- Information on subsidised bus services - Requests for travel publications - School transport

**Calls to 0845 numbers are free on some BT call plans but will cost between 4p (local rate) and 6p (national rate) per minute for BT customers not on a plan. Calls made using other service providers or mobiles may cost more. Alternatively call 01329 225375 - standard and local rates may apply to this number.*

Contents

	Page
Contact Information	1
Index of Places Served	3
Useful Addresses and Telephone Numbers	4
School Terms and Public Holidays	15
Area Map	Inside Front Cover
BUSES	
13/613 Basingstoke - Alton - Bordon - Liphook	5-6
18 Haslemere - Aldershot via Bordon and Farnham.....	7-9
59 Linchmere - Haslemere	10
73 Petersfield - Bordon - Petersfield	11
93 Midhurst - Milland - Petersfield.....	11
221 Bordon Link	13
250 Liphook Local Service	12
423 Whitehill - Bordon - Farnham - Farnborough College of Technology.....	12
737 Bordon Camp - Liss - Sheet - Petersfield	13
SCHOOL BUSES	
18 Mill Chase School - Bordon Camp Fire Station - Headley - Grayshott	14
990 Petersfield - Sheet - Hill Brow - Rake - Liphook	14
992 Liss Mill - Liss Forest - Greatham - Liphook	14
994 Liphook - Liphook via Headley Down & Grayshott (School Service).....	14
997 Beacon Hill - Hindhead - Grayshott - Liphook (School Service)	14
998 Midhurst - Midhurst via Liss, Liphook - Fernhurst	14
COACHES	
031 Portsmouth - Waterlooville - Petersfield - Bordon - London.....	10
TRAINS 	
Alton - Farnham - Aldershot - London Waterloo (Table A).....	15-18
Portsmouth - Petersfield - Liphook - Guildford - London Waterloo (Table B)	19-23
	
TRAVEL INFORMATION FOR OLDER AND DISABLED PEOPLE	
Call & Go	24

Summary of Main Changes

Service 13 Alton - Bordon - Liphook

This service has been combined with Service 28/X28 and will now serve Basingstoke. Buses no longer go into Alton College forecourt but the nearest stop for the college is at the High Street.

Service 18 Haslemere - Aldershot

Reduced evening and Sunday Services.

Service 031 Bordon - Portsmouth/London

Revised timetable for journeys to London.

Services 233/238 Alton College

These services no longer operate.

Services 250 Liphook Local Service

Revised timetable. Three journeys a day will be provided Monday to Friday operated by AMK.

Service 737 Bordon Camp - Liss - Sheet - Petersfield

Revised timetable.

Alton College - Bus Services





The service is known as *Simply go* and will run to and from the college door. For more information please refer to the Alton College website -

www.altoncollege.ac.uk/sixth-form/getting-here

To view this guide online visit www.hants.gov.uk/passengertransport

Please see back cover for link that Smartphones can use to connect to the Passenger Transport GroupWebsite.

Standard Coding

-  Rail station nearby
-  Rail station
-  Underground station
-  Journey operated under contract to Hampshire County Council

Index of Places Served

A

Aldershot18,031
 Alton13,613,C&G
 ArfordC&G

B

Basingstoke13,613
 Birdworld18
 Blackmoor73
 Bordon13,18,031,73,423,737,C&G
 Borhunt School, Liphook990,992,994,998
 BramshottC&G
 Bucks Horn Oak18

C

Clapham Junction⇒ Table A

E

East WorldhamC&G

F

Farnham18,031
 Forest Centre, Bordon18,73,C&G

G

Grayshott18,994,997,C&G
 Greatham73,737,992
 Guildford⇒ Table A

H

Haslemere18,59,⇒ Table A
 Havant⇒ Table A
 Headley18,994,C&G
 Headley Down18,994,C&G
 Heathrow Airport032
 Hindhead18,994,997
 Hill Brow73,737,990,992,C&G
 Hollybrook Park13,18,237,423
 Holt Pound Bottom18

K

Kingsley13

L

Linchmere59
 Lindford18,994,C&G
 Liphook13,250,990,992,994,998,C&G
 Liss73,737,992,998,⇒ Table A
 Liss Forest737,992
 London031,⇒ Table A

M

Midhurst93,998
 Milland93
 Mill Chase Community School, Bordon18

O

OakhangerC&G

P

Passfield13,994,C&G
 Petersfield031,73,93,737,990,992,C&G,⇒ Table A
 Portsmouth031,⇒ Table A

R

Rake990,C&G
 Rogate93,998

S

Sleaford13,18,423
 Sheet93,737,990,C&G
 Shottermill18
 Stanford Hill13,C&G

W

West Liss73
 Weybourne18
 Whitehill13,18,73,423,737,995,C&G
 Woking⇒ Table A
 Wrecclesham18

CODE: C&G - Call & Go services

Useful Addresses and Telephone Numbers

	TRAVELINE	
	Impartial journey planning by bus, coach and train	www.traveline.info
	Calls cost 10p per minute, plus network extras	0871 200 22 33
OPERATORS	AMK Chauffeur Drive Ltd	
BUSES	Mill Lane, Passfield, Liphook, Hants W30 7RP	01428 751675
	Countryliner	www.countryliner-coaches.co.uk
	GB House, Merrow Lane, Guildford, Surrey GU4 7BQ	0844 477 1623
	Richardson Travel	
	Russell House, Bepton Road, Midhurst, West Sussex, GU29 9NB	Midhurst 01730 813304
	Stagecoach in Hants & Surrey	www.stagecoachbus.com/south
	Bus Station, Station Road, Aldershot, Hants GU11 1NJ	
	Stagecoach in Portsmouth/Stagecoach in The South Downs	
	Bus Station, Southgate, Chichester, West Sussex, PO19 8DG	0845 121 0190
	Local Office: The Bus Station, Havant, Hants	
	Wheel Drive	
	Unit 8, Liss Business Centre, Station Road, Liss, Hants GU33 7AW	01730 892052
COACHES	National Express	www.nationalexpress.com
	Ensign Court, 4 Vicarage Road, Edgbaston, Birmingham B15 3ES	08717 818178
TRAINS	For train times & fares, please telephone	National Rail Enquiries on 08457 48 49 50
		<i>Calls charged at local rate</i>
	South West Trains	www.southwesttrains.co.uk
	Telephone sales and reservations.....	0845 6000 650
LOCAL	Hampshire County Council (For all Departments)	www.hants.gov.uk
AUTHORITIES	The Castle, Winchester SO23 8UD	0845 603 5633*
	East Hampshire District Council	www.easthants.gov.uk
	Penns Place, Petersfield, Hants, GU31 4EX.....	Petersfield 01730 266551
CONSUMER	Bus Appeals Body	www.bususers.org
GROUPS	PO Box 119, Shepperton, TW17 8UX	01932 232574
	Passenger Focus	www.passengerfocus.org.uk
	FREEPOST (RRRE-ETTC-LEET) PO Box 4257 Manchester M60 3AR.....	0300123 2350
LIBRARIES	Liphook Library , London Road, Liphook GU30 7AN.....	0845 603 5631*
	Bordon Library , Forest Centre, Bordon GU35 0TN.....	0845 603 5631*
LEISURE	Petersfield Tourist Information Centre	
	The Square, Petersfield, Hants, GU32 3HH	Petersfield 01730 268829
	Farnham Tourist Information Centre	
	Farnham Library, Vernon House, 28 West Street, Farnham GU9 7DR.....	Farnham 01252 715109
	Alton Sports Centre	
	Chawton Park Road, Alton, Hants, GU34 1RQ	Alton 01420 82772
	Mill Chase Leisure Centre	
	Mill Chase Road, Bordon, Hants, GU35 0ER	Bordon 01420 472549
	Taro Leisure Centre	
	Penns Place, Petersfield	Petersfield 01730 263996

*Calls to 0845 numbers are free on some BT call plans but will cost between 4p (local rate) and 6p (national rate) per minute for BT customers not on a plan. Calls made using other service providers or mobiles may cost more. Alternatively call 01329 225375 - standard and local rates may apply to this number.

Basingstoke - Herriard - Alton - Bordon - Whitehill - Liphook



13

Mondays to Fridays except Public Holidays

	613		Sch	Sch	NSch	Sch	NSch	Sch										
Basingstoke Bus Station	—	0645	0740	—	0805	0815	0845	—	0945	1045	1145	1245	1345	1445	1630	1740	—	—
Hackwood Road holiday Inn	—	0651	0746	—	0811	0821	0851	—	0951	1051	1151	1251	1351	1451	1636	1746	—	—
Herriard Fur & Feathers	—	0657	0752 b	—	0817	0827	0857	—	0957	1057	1157	1257	1357	1457	1642	1752	—	—
Greenfields Avenue	—	0709	0823 a	—	0829	0839	0909	—	1009	1109	1209	1309	1409	1509	1654	1804	—	—
Alton High Street Waterstones arr	—	0714	0834	—	0834	0844	0914	—	1014	1114	1214	1314	1414	1514	1659	1809	—	—
Alton High Street Waterstones dep	—	0716	↘	0836	0836	—	0916	0916	1016	1116	1216	1316	1416	1516	1701	1811	—	—
Kingsley Cricketers	—	0726	—	0846	0846	—	0926	0926	1026	1126	1226	1326	1426	1526	1711	1819	—	—
Lindford Elderberry Road	0632	—	—	—	—	—	—	—	—	—	—	—	—	—	—	—	1854	1929
Bordon Camp Fire Station	0636	0731	—	0852	0852	—	0932	0932	1032	1132	1232	1332	1432	1532	1717	1824	1858	1933
Bordon Hollybrook Park	0639	0734	—	0855	0855	—	0935	0935	1035	1135	1235	1335	1435	1535	1720	1827	1901	1936
Whitehill Prince of Wales	0642	0737	—	0900	0900	—	0940	0940	1040	1140	1240	1340	1440	1540	1725	1830	1904	1939
Passfield Oak	0647	0742	—	0905	0905	—	0945	0945	1045	1145	1245	1345	1445	1545	1730	1835	1909	—
Liphook Rail Station	0655	0750	—	0913	0913	—	0953	0953	1053	1153	1253	1353	1453	1553	1738	1843	1917	—
<i>Train departs for London Waterloo</i>	0719	0820	—	—	—	—	1009	1009	1109	1209	1309	1409	1509	1609	1809	1909	2009	—
<i>Train departs for Portsmouth</i>	0720	0759	—	—	—	—	1000	1000	1100	1200	1300	1400	1500	1600	1801	1911	2002	—

Saturdays

Basingstoke Bus Station	0835	1035	1335	1535	1735
Hackwood Road holiday Inn	0841	1041	1341	1541	1741
Herriard Fur & Feathers	0847	1047	1347	1547	1747
Greenfields Avenue	0859	1059	1359	1559	1759
Alton High Street Waterstones arr	0904	1104	1404	1604	1804
Alton High Street Waterstones dep	0906	1106	1406	1606	1806
Kingsley Cricketers	0916	1116	1416	1616	1816
Bordon Camp Fire Station	0922	1122	1422	1622	1822
Bordon Hollybrook Park	0933	1133	1433	1633	1833
Whitehill Prince of Wales	0927	1127	1427	1627	1827

**No Service on Sundays
or Public Holidays**

CODES:

Sch - Schooldays only

NSch - School Holidays only

↘ - Guaranteed connection

a - runs via Amery Hill School (arriving 0829)

b - runs via Bentworth Star (0759), Medstead War Memorial (0805), Four Marks Windmill (0810) & Beech Wellhouse Road (0821)

Liphook - Whitehill - Bordon - Alton - Herriard - Basingstoke



13

Mondays to Fridays except Public Holidays

										613 Sch					
							NSch	Sch							
<i>Train arrives from Portsmouth</i>	0641	0727	0909	1009	1109	1209	1309	1409	1409	—	1509	—	1730	1809	1909
<i>Train arrives from London Waterloo</i>	0700	0725	0903	1000	1100	1200	1300	1400	1400	—	1500	1600	1734	1836	1901
Liphook Rail Station	0700	0755	0915	1015	1115	1215	1315	1415	1415	—	1515	1605	1745	1845	1920
Liphook Royal Anchor	0702	0757	0917	1017	1117	1217	1317	1417	1417	—	1517	1607	1747	1847	1922
Passfield Oak	0707	0803	0923	1023	1123	1223	1323	1423	1423	—	1523	1613	1753	1852	1927
Lindford Elderberry Road	—	—	—	—	—	—	—	—	—	—	—	—	—	1854	1929
Whitehill Prince of Wales	0712	0808	0928	1028	1128	1228	1328	1428	1428	—	1528	1618	1758	1904	1939
Bordon Hollybrook Park	0717	0814	0933	1033	1133	1233	1333	1433	1433	—	1533	1623	1803	1901	1936
Bordon Camp Fire Station	0722	0820	0938	1038	1138	1238	1338	1438	1438	—	1538	1628	1808	1858	1933
Kingsley Cricketers	0726	0825	0942	1042	1142	1242	1342	1442	1442	—	1542	1632	1812	—	—
Alton High St Westbrook Walk arr	0738	0838	0953	1053	1153	1253	1353	1453	1453	—	1553	1643	1823	—	—
Alton High St Westbrook Walk dep	0740	0840	0955	1055	1155	1255	1355	1455		1455a	1555	1645	1825	—	—
Greenfields Avenue	0743	0843	0958	1058	1158	1258	1358	1458	—	1506c	1558	1648	1828	—	—
Herriard Fur & Feathers	0755	0855	1010	1110	1210	1310	1410	1510	—	1540	1610	1700	1840	—	—
Hackwood Road	0802	0902	1017	1117	1217	1317	1417	1517	—	1547	1617	1707	1846	—	—
Basingstoke Bus Station (Stand C)	0810	0910	1025	1125	1225	1325	1425	1525	—	1555	1625	1715	1853	—	—

Saturdays

Whitehill Prince of Wales	0733	0928	1128	1428	1628	1828									
Bordon Hollybrook Park	0738	0933	1133	1433	1633	1833									
Bordon Camp Fire Station	0743	0938	1138	1438	1638	1838									
Kingsley Cricketers	0747	0942	1142	1442	1642	1842									
Alton High St Westbrook Walk arr	0758	0953	1153	1453	1653	1853									
Alton High St Westbrook Walk dep	0800	0955	1155	1455	1655	1855									
Greenfields Avenue	0803	0958	1158	1458	1658	1858									
Herriard Fur & Feathers	0815	1010	1210	1510	1710	1910									
Hackwood Road	0822	1017	1217	1517	1717	1916									
Basingstoke Bus Station (Stand C)	0830	1025	1225	1525	1725	1923									

**No Service on Sundays
or Public Holidays**

Times in **BOLD** run in reverse direction

NOTE: on Alton market days, route 13 from Liphook to Basingstoke is unable to serve Westbrook Walk and will depart from Draymans Way (rear of the Swan Hotel).

CODES:

Sch - Schooldays only

NSch - School Holidays only

- Guaranteed connection

a - runs via Amery Hill School (departs 1505)

c - runs via Beech Wellhouse Road (1511), Four Marks Windmill (1522), Medstead War Memorial (1527) & Bentworth Star (1533)

Aldershot - Haslemere

Via Farnham, Bordon, Whitehill and Headley



18

Mondays to Saturdays

	SCC															
	NS	NS	S	NS	NS	S	S					S	NS			
Aldershot Bus Station	—	0618	—	0712	0802	0816	0842	0912	0942	12	42	1612	1642	1642		
All Hallows School	—	0625	—	0719	0810	0823	0850	0920	0950	20	50	1620	1650	1650		
Farnham East Street	—	0631	—	0726	0817	0829	0857	0927	0957	27	57	1627	1657	1659		
Farnham Station Forecourt	—	0635	—	0730	0821	0833	0901	0931	1001	31	01	1631	1701	1706		
Weydon Estate Baldreys	—	0639	—	0735	0826	0837	0906	0936	1006	36	06	1636	1706	1711		
Wrecclesham Royal Oak	—	0642	—	0739	0830	0841	0910	0940	1010	then	40	10	1640	1710	1715	
Bordon Camp Fire Station	—	0651	0654	0751	0843	0853	0923	0953	1023	at	53	23	1653	1723	1728	
Bordon Pinehill Rd (opp. Forest Centre)	—	0654	0657	0756	0848	0858	0928	0958	1028	these	58	28	1658	1728	1733	
Whitehill Prince of Wales	—	0659	0701	0801	0853	0903	0933	1003	1033	mins	03	33	until	1703	1733	1738
Bordon Camp Fire Station	—	0703	0705	—	0858	0908	—	1008	—	past	08	—	—	1708	—	—
Lindford Royal Exchange	0545	0705	0707	—	0900	0910	—	1010	—	hour	10	—	—	1710	—	—
Headley Holly Bush	0548	0709	0710	—	0904	0914	—	1014	—	—	14	—	—	1714	—	—
Headley Down Heatherlands	0551	0713	0714	—	0909	0919	—	1019	—	—	19	—	—	1719	—	—
Grayshott Fox & Pelican	0556	0719	0719	—	0916	0926	—	1026	—	—	26	—	—	1726	—	—
Hindhead Crossroads Portsmouth Rd	0559	0723	0723	—	0920	0930	—	1030	—	—	30	—	—	1730	—	—
Haslemere Rail Station	0606	0733	0733	—	0930	0940	—	1040	—	—	40	—	—	1745	—	—
Haslemere Town Hall	0608	0735	0735	—	0932	0942	—	1042	—	—	42	—	—	1747	—	—

	S	NS	S	NS			
Aldershot Bus Station	1712	1712	1742	1742	1812	1912	—
All Hallows School	1720	1720	1750	1750	1820	1919	—
Farnham East Street	1727	1729	1757	1759	1827	1926	2026
Farnham Station Forecourt	1731	1736	1801	1805	1831	1929	2029
Weydon Estate Baldreys	1736	1741	1806	1809	1835	1933	2033
Wrecclesham Royal Oak	1740	1745	1810	1815	1839	1937	2037
Bordon Camp Fire Station	1753	1758	1819	1828	1847	1947	2047
Bordon Pinehill Rd (opp. Forest Centre)	1758	1803	1823	1833	1853	1951	2051
Whitehill Prince of Wales	1803	1808	1828	1838	1858	1955	2055
Bordon Camp Fire Station	1807	1813	—	—	1902	—	—
Lindford Royal Exchange	1809	1815	—	—	1904	—	—
Headley Holly Bush	1813	1819	—	—	1907	—	—
Headley Down Heatherlands	1817	1824	—	—	1911	—	—
Grayshott Fox & Pelican	1823	1831	—	—	1916	—	—
Hindhead Crossroads Portsmouth Rd	1827	1835	—	—	1919	—	—
Haslemere Rail Station	1836	1847	—	—	1927	—	—
Haslemere Town Hall	1838	1849	—	—	1929	—	—

CODES:

NS - Not Saturdays

S - Saturdays only

SCC - Operated on behalf of Surrey County Council

Additional journey on schooldays only:-

1455 Mill Chase School via Bordon Camp Fire Station (1458), Lindford Royal Exchange (1500), Holme Primary School (1510), Headley Holly Bush (1511) and Headley Down Heatherlands (1516) to Grayshott arrive 1523.

Haslemere - Aldershot

Via Headley, Whitehill, Bordon and Farnham



18

Mondays to Saturdays

	NS	NS	S	NS	NS	S	S	Sch	SH						
Haslemere Town Hall	—	—	—	0639	0709	—	0748	0745	0750	0833	—	0933	—	33	1633
Haslemere Rail Station	—	—	—	0641	0711	—	0750	0747	0752	0835	—	0935	—	35	1635
Hindhead Crossroads Portsmouth Rd	—	—	—	0651	0721	—	0759	0801	0805	0845	—	0945	—	45	1645
Grayshott Fox & Pelican	—	—	—	0655	0725	—	0803	0805	0809	0849	—	0949	—	49	1649
Headley Down Heatherlands	—	—	—	0701	0731	—	0809	0812	0816	0856	—	0956	—	56	1656
Headley Holly Bush	—	—	—	0705	0735	—	0813	0817h	0821	0901	—	1001	then	01	1701
Lindford Royal Exchange	—	—	—	0709	0739	—	0817	0825	0825	0905	—	1005	at	05	1705
Bordon Camp Fire Station	—	—	—	0711	0741	—	0819	0827	0827	0907	—	1007	these	07	until 1707
Whitehill Prince of Wales	0626	0650	0652	0715	0745	0748	0823	0832	0832	0912	0942	1012	mins	42	12 1712
Bordon Pinehill Road Forest Centre	0630	0654	0656	0720	0750	0752	0828	0837	0837	0917	0947	1017	past	47	17 1717
Bordon Camp Fire Station	0634	0659	0700	0727	0757	0756	0833	0843	0843	0923	0953	1023	hour	53	23 1723
Wrecclesham Royal Oak	0644	0709	0710	0739	0809	0806	0843	0853	0853	0933	1003	1033		03	33 1733
Weydon Estate Baldreys	0647	0713	0713	0743	0813	0809	0847	0857	0857	0937	1007	1037		07	37 1737
Farnham Rail Station 	0651	0717	0717	0748	0818	0813	0852	0902	0902	0942	1012	1042		12	42 1742
Farnham Borough	0655	0722	0721	0753	0823	0818	0857	0907	0907	0947	1017	1047		17	47 1747
All Hallows School	0701	0729	0727	0804	0834	0824	0904	0914	0914	0954	1024	1054		24	54 1754
Aldershot Bus Station 	0710	0740	0735	0815	0845	0835	0915	0925	0925	1005	1035	1105		35	05 1805

NS

Haslemere Town Hall	—	1733	1833	—	—
Haslemere Rail Station	—	1735	1835	—	—
Hindhead Crossroads Portsmouth Rd	—	1745	1845	—	—
Grayshott Fox & Pelican	—	1749	1849	—	—
Headley Down Heatherlands	—	1756	1855	—	—
Headley Holly Bush	—	1801	1859	—	—
Lindford Royal Exchange	—	1805	1903	—	—
Bordon Camp Fire Station	—	1807	1905	—	—
Whitehill Prince of Wales	1742	1812	1909	1957	2057
Bordon Pinehill Road Forest Centre	1747	1817	1913	2001	2101
Bordon Camp Fire Station	1753	1821	1917	2005	2105
Wrecclesham Royal Oak	1803	1830	1926	2014	2114
Weydon Estate Baldreys	1807	1833	1929	2018	2118
Farnham Rail Station -	1812	1837	1932	2022	2122
Farnham Borough	1817	1841	1935	2025	2125
All Hallows School	1824	1846	1941	—	2131
Aldershot Bus Station 	1835	1854	1949	—	2139



CODES:



- NS** - Not Saturdays
- S** - Saturdays only
- Sch** - Schooldays only
- SH** - School Holidays only (Mon-Fri)
- h** - via Holme Primary School at 0819



traveline
public transport info
0871 200 22 33
www.traveline.info

Sundays and Public Holidays

Aldershot Bus Station 	—	1012	1212	1412	1612	1812	—
All Hallows School	—	1019	1219	1419	1619	1819	—
Farnham East Street	0826	1026	1226	1426	1626	1826	1926
Farnham Stn Forecourt 	0829	1029	1229	1429	1629	1829	1929
Weydon Estate Baldreys	0833	1033	1233	1433	1633	1833	1933
Wrecclesham Royal Oak	0837	1037	1237	1437	1637	1837	1937
Bordon Camp Fire Station	0847	1047	1247	1447	1647	1847	1947
Bordon Pinehill Road Forest Centre	0851	1051	1251	1451	1651	1851	1951
Whitehill Prince of Wales	0855	1055	1255	1455	1655	1855	1955

Whitehill Prince of Wales	0757	0857	1057	1257	1457	1657	1857	1957
Bordon Pinehill Road Forest Centre	0801	0902	1102	1302	1502	1702	1901	2001
Bordon Camp Fire Station	0805	0907	1107	1307	1507	1707	1905	2005
Wrecclesham Royal Oak	0814	0916	1116	1316	1516	1716	1914	2014
Weydon Estate Baldreys	0818	0920	1120	1320	1520	1720	1918	2018
Farnham Stn Forecourt 	0822	0924	1124	1324	1524	1724	1922	2022
Farnham The Borough	0826	0929	1129	1329	1529	1729	1925	2025
All Hallows School	—	0936	1136	1336	1536	1736	—	2031
Aldershot Bus Station 	—	0946	1146	1346	1546	1746	—	2039

30.10.11

LARGE PRINT BUS TIMETABLES

Hampshire County Council can supply copies on request of large print timetables.

Please contact the Passenger Transport Group on Winchester 0845 603 5633*
stating which service you require.

*See page 3 for call charges.

Portsmouth - Bordon - London

National Express

031

Mondays to Saturdays

	M-F	SSu
Portsmouth The Hard Interchange	0750	0820
Hilsea	0758	0828
Cosham Northern Road	0800	0830
Widley	0802	0833
Purbrook	0805	0835
Waterlooville	0808	0840
Cowplain London Road	0810	0842
Horndean	0815	0847
Petersfield Dragon Street	0830	0900
Bordon Camp Road	0845	0915
Farnham The Borough Queens Head	0905	0930
Aldershot Bus Station	0920	0940
Farnborough Kingsmead Bus Terminus	0940	0955
Victoria Coach Station London	1105	1105

	M-F	SSu
Victoria Coach Station London	1800	1800
Farnborough Kingsmead Bus Terminus	1920	1905
Aldershot Bus Station	1930	1915
Farnham South Street Sainsburys	1940	1925
Bordon Camp Road	1950	1935
Petersfield Dragon Street	2005	1950
Horndean	2020	2005
Cowplain London Road	2025	2010
Waterlooville	2027	2012
Purbrook	2030	2015
Widley	2033	2018
Cosham Northern Road	2035	2020
Hilsea	2040	2025
Portsmouth The Hard Interchange	2050	2035

CODES: **M-F** - Mondays to Fridays
SSu - Saturdays and Sundays only

16.05.11

Linchmere - Haslemere



59

Mondays to Saturdays

	NS					S
Linchmere School Corner	0916	1016	1216	1416	1606	1616
Haslemere Rail Station	0938m	1033	1233	1433	1623	1633
Haslemere Town Hall	0940	1035	1235	1435	1625	1635

Haslemere Town Hall	0855	0950	1145	1345	1545
Haslemere Rail Station	0857	0952	1147	1347	1547
Linchmere School Corner	0914	1009	1204	1404	1604

CODES: **NS** - Not Saturdays
S - Saturdays only
m - Via Sickle Mill Estate (0932)

29.08.10

Petersfield - Liss - Whitehill - Bordon

Wheel Drive

73

Wednesdays only

This service is financially supported by Hampshire County Council and East Hampshire District Council



Petersfield Tesco	—	—	1252
Petersfield Railway Station	—	1028	1300
Petersfield Market Square Lloyds Bank	—	1030	1303
Petersfield Ramshill	—	1032	1306
Hill Brow Hill Brow Road	0902	—	—
Liss Village Hall/One Stop	0905	—	1314
Liss Mill Road	0907	—	—
Liss Patricks Copse Road	0908	—	—
Liss Jnc Inwood Road/Dennis Way	0911	—	1318
Liss Wyld Green Lane	0913	—	1320
Liss Forest	0917	—	1322
West Liss Bluebell PH	—	1038	—
Greatham Petersfield Road/Longmoor Road	0921	1041	1325
Blackmoor	0926	1045	1330
Whitehill Drift Road	0928	1046	1331
Whitehill Bus Prince of Wales PH	0930	1048	1333
Bordon Conde Way/Forest Road	—	—	1335
Bordon Jubilee Park	—	—	1337
Bordon Forest Centre	—	—	—
Bordon Tesco	0932	1050	—
Bordon Forest Centre	0935	—	—
Bordon A325/Top of Chalet Hill	—	—	1339
Bordon Farnham Road A325 (opp One Stop)	—	—	1340

Bordon Farnham Road A325 (opp One Stop)	0945	—
Bordon A325/Top of Chalet Hill	0947	—
Bordon Tesco	—	1100
Bordon Forest Centre	—	1105
Bordon Jubilee Park	0949	—
Bordon Conde Way/Forest Road	0951	1107
Whitehill Bus Prince of Wales PH	0953	1110
Whitehill Drift Road	0955	1112
Blackmoor	0957	1114
Greatham Petersfield Road/Longmoor Road	1003	1119
Liss Forest	1006	1123
Liss Wyld Green Lane	1009	1127
Liss Jnc Inwood Road/Dennis Way	1011	1129
Liss Patricks Copse Road	—	1132
Liss Mill Road	—	1133
Liss Village Hall/One Stop	1015	1135
Hill Brow Hill Brow Road	—	1138
Sheet Half Moon PH	1018	1141
Petersfield Ramshill	1021	1142
Petersfield Market Square Oxfam	1024	1145
Petersfield Railway Station	1026	1147

Midhurst - Milland - Petersfield



93

Mondays to Saturdays






Midhurst Bus Stand	0930
Woolbeding Bus Shelter	0936
Redford	0942
Wardley Turning	0947
Milland Rising Sun	0949
Borden Bus Shelter	0954
Fyning Terwick Rise	0958
Rogate White Horse	1003
Sheet Half Moon PH	1009
Petersfield Square Oxfam	1012
Petersfield Station	1014

Petersfield Station	1200
Petersfield Square Lloyds Bank	1202
Sheet Half Moon PH	1205
Rogate White Horse	1211
Fyning Terwick Rise	1216
Borden Bus Shelter	1220
Milland Rising Sun	1225
Wardley Turning	1227
Redford	1232
Woolbeding Bus Shelter	1238
Midhurst Bus Stand	1243

Liphook Local Service

AmK **250**

Mondays to Fridays

Liphook Rail Station 	0930	1030	1130
Liphook Square	0932	1032	1132
Liphook Co-op	0934	1034	1134
Hanover Court	0936	1036	1136
The Avenue	0940	1040	1140
Liphook Portsmouth Road	0943	1043	1143
Liphook Rail Station 	0947	1047	1147
Gunns Farm	0950	1050	1150
Liphook Rail Station 	0952	1052	1152
Liphook Square	0954	1054	1154
Hanover Court	0958	1058	1158
The Mead	1000	1100	1200
The Avenue Longmoor Road	1002	1102	1202
Griggs Green Bircholt Road	1004	1104	1204
Liphook Portsmouth Road	1009	1109	1209
Liphook Rail Station 	1011	1111	1211
Malthouse Meadows	1014	1114	1214
Stonehouse Road	1017	1117	1217
Manor Fields	1019	1119	1219
Liphook Sainsburys	1023	1123	1223
Liphook Rail Station 	1025	1125	1225

This service is a
“Hail and Ride”
service.
Please signal
clearly for the
bus to stop

Whitehill - Bordon - Farnham - Farnborough



423

College days only

Whitehill Prince of Wales	0805
Hollybrook Park	0810
Bordon Camp Fire Station	0816
Sleaford	0820
Aldershot College Holder Rd	0845
Farnborough College of Technology	0900

Farnborough College of Technology	1700
Aldershot College Holder Rd	1710
Sleaford	1724
Bordon Camp Fire Station	1728
Hollybrook Park	1734
Whitehill Prince of Wales	1739

Bordon Link

221

Mondays to Saturdays (Not Public Holidays)

The Bordon Link is a public transport service for passengers who need to travel from certain areas in Bordon and Whitehill to the Forest Centre, Bordon Tesco and the Chase Hospital. This service covers Whitehill Park, Beaufort Road and the surrounding roads and Hogmoor Road/Firgrove Road and the surrounding roads. Passengers must book themselves a seat on the vehicle to be able to travel. The vehicle is fully accessible. For further information please telephone Hampshire County Council on 01962 846786.

For all areas other than Whitehill Park

Monday to Saturday

Pick up from locations above	0915	1015	1115	1345	1630
Return from Bordon Centre	1030	1130	1230	1600	1800

For Whitehill Park

Monday to Saturday

Pick up from locations above	0930	1100	1200	1400
Return from Bordon Centre	1045	1215	1315	1615

13

Bordon Camp - Liss - Sheet - Petersfield



737

Mondays to Fridays (Not Public Holidays)

	Ⓢ	Sch
Bordon Camp Fire Station	0725	—
Whitehill Prince of Wales	0730	—
Greatham Greatham Inn	0738	—
Liss Forest Post Office	0743	0813
Liss Whistle Stop	0747	0817
Sheet Half Moon	0753	0823
Petersfield Rail Station	0757	0827
Petersfield Square Lloyds Bank	0759	0830*
Crookhorn South Downs College	—	0855

	Sch	NSch
Crookhorn South Downs College	1725*	—
Petersfield Square	1753	1753
Petersfield Rail Station	1755	1755
Sheet Half Moon	1758	1758
Liss Whistle Stop	1804	1804
Liss Forest Post Office	1807	1807
Greatham Greatham Inn	1812	1812
Whitehill Prince of Wales	1817	1817
Bordon Camp Fire Station	1822	1822

CODES: **Sch** - Schooldays only

NSch - Not Schooldays

* - direct via A3/A3(M) (Non-stop from Buriton Crossroads to South Downs College or vice-versa)

04.09.11

Bordon Area School Bus Services

School days only

Service	Operator	School	Route
18	Stagecoach	Mill Chase School/ Holme Primary School	Mill Chase School (1455) Bordon Camp Fire Station (1458) Lindford Royal Exchange (1500) Holme Primary School (1510) Headley Holly Bush (1511) Headley Down Heatherlands (1516) Grayshott (1523)
990	Richardson Travel	Bohunt School	Petersfield Ramshill opp Churcher's College (0807) Sheet London Road Half Moon PH (0810) Sheet Adhurst St Mary (0813) Hillbrow opp White Rose Garage (0816) Rake Jolly Drover PH (0820) Liphook Bohunt School (0830) Liphook Bohunt School (1545) Rake Jolly Drover PH (1555) Hillbrow White Rose Garage (1558) Sheet Adhurst St Mary (1601) Sheet London Road Half Moon PH (1604) Petersfield Ramshill Churcher's College (1606)
992	Richardson Travel	Bohunt School	Liss The Mill (0800) Liss Forest Post Office (0805) Greatham Church (0810) Greatham Todmore (0814) Greatham Post Office (0817) Liphook Bohunt School (0825) Liphook Bohunt School (1545) Greatham Post Office (1555) Greatham Todmore (1558) Greatham Church (1602) Liss Forest Post Office (1608) Liss The Mill (1613) Liphook Bohunt School (1645) Greatham Post Office (1655) Greatham Todmore (1658) Greatham Church (1702) Liss Forest Post Office (1708) Liss The Mill (1713) Liss Tesco (1715) Hillbrow Road Top (1720) Petersfield Churcher's College (1725)
994	Richardson Travel	Bohunt School	Grayshott Waggoners Wells (0755) Headley Down Fairlands (0757) Headley Down Carlton Road (0800) Headley Down Heatherlands (0804) Headley Crabtree Lane/Paddocks (0809) Lindford Bottom Mill Lane (0812) Passfield Common (0816) Liphook Bohunt School (0825) Liphook Bohunt School (1545) Passfield Common (1552) Lindford Bottom Mill Lane (1556) Headley Crabtree Lane/Paddocks (1600) Headley Down Heatherlands (1605) Headley Down Carlton Road (1608) Headley Down Fairlands (1610) Grayshott Waggoners Wells (1613) Liphook Bohunt School (1645) Passfield Common (1652) Lindford Bottom Mill Lane (1656) Headley Crabtree Lane/Paddocks (1700) Headley Down Heatherlands (1705) Headley Down Carlton Road (1708) Headley Down Fairlands (1710) Grayshott Waggoners Wells (1713) Grayshott War Memorial (1716) Hindhead Tower Road/Churt Road (1720) Beacon Hill Beacon Hill Road (1725)
997	Richardson Travel	Bohunt School	Beacon Hill Beacon Hill Road/Tilford Road (0800) Beacon Hill Churt Road (0803) Hindhead Tower Road/Churt Road (0805) Grayshott The Moorings (0810) Grayshott War Memorial (0815) Liphook Bohunt School (0830) Liphook Bohunt School (1545) Grayshott War Memorial (1600) Grayshott The Moorings (1605) Hindhead Tower Road/Churt Road (1610) Beacon Hill Beacon Hill Road/Tilford Road (1613) Beacon Hill Churt Road (1615)
998	Richardson Travel	Bohunt School	Midhurst North Street Bus Stands (0735) Midhurst Convent Bus Stop (0738) Rogate Stores (0750) Liss Tesco (0815) Liss Bishearn Gardens (0815) Liphook Bohunt School arrive (0830) depart (0835) Fernhurst Village Hall (0850) Midhurst North Street Bus Stands (0900) Midhurst North Street Bus Stands (1500) Midhurst Intermediate School (1505) Fernhurst Village Hall (1515) Liphook Bohunt School arrive (1530) depart (1545) Liss Bishearn Gardens (1555) Liss Tesco (1600) Rogate Stores (1620) Midhurst Convent Bus Stop (1632) Midhurst North Street Bus Stand (1635)

14

School Terms and Public Holidays 2011/2012

Please note that not all the services shown in this booklet operate on Bank or Public Holidays.

Some journeys in this booklet run on schooldays only. For your guidance, the main school term dates in Hampshire are as follows:

Autumn Term 2011	31 October - 16 December	
Public Holidays 2011	25-27 December	
Spring Term 2012	3 January - 10 February	20 February - 30 March
Summer Term 2012	16 April - 1 June	11 June - 23 July
Public Holidays 2012	2 January, 6 & 9 April, 7 May, 4 June, 27 August & 25-26 December	



Alton, Bentley, Farnham, Aldershot to London Waterloo

Trains calling at Alton, Bentley or Farnham: Showing principal stations



Mondays to Fridays valid until 9 December 2011

	<i>Alresford opp Swan Hotel</i>	—	—	—	0639	—	—	0753	—	—	0925	—	1025	—	—	1125	1225	—	1325	—
	<i>Ropley The Anchor</i>	—	—	—	0645	—	—	0759	—	—	0932	—	1032	—	—	1132	1232	—	1332	—
	<i>Four Marks Windmill</i>	—	—	—	0653	—	—	0808	—	—	0941	—	1041	—	—	1141	1241	—	1341	—
	<i>Alton Rail Station</i>	—	—	—	0707	—	—	0822	—	—	0955	—	1055	—	—	1155	1255	—	1355	—
Alton	0542	0612	0644	0714	0744	0814	0844	0914	0944	1014	1044	1115	1144	—	1244	1315	1344	1415	1444	
Bentley	0549	0619	0651	0721	0751	0821	0851	0921	0951	1021	1051	—	1151	—	1251	—	1351	—	1451	
Farnham	0554	0626	0658	0728	0758	0828	0858	0928	0958	1028	1058	1128	1158	1228	1258	1328	1358	1428	1458	
Aldershot	0602	0632	0704	0734	0804	0834	0904	0934	1004	1034	1104	1134	1204	1234	1304	1334	1404	1434	1504	
Woking	0620	0650	0722	0752	0823	0852	0922	0952	1022	1052	1122	1152	1222	1252	1322	1352	1422	1452	1522	
Clapham Junction	0646	0710	—	—	—	—	0950	—	1048	—	1149	—	1248	—	1348	—	1448	—	1550	
London Waterloo	0656	0720	0751	0822	0852	0921	0959	1025	1057	1127	1157	1227	1257	1325	1357	1425	1457	1525	1558	

	<i>Alresford opp Swan Hotel</i>	1425	—	1525	—	1625	1712	1725	—	1825	—	1931	—	—	—	—	—	—	—	—
	<i>Ropley The Anchor</i>	1432	—	1532	—	1632	1718	1731	—	1831	—	1937	—	—	—	—	—	—	—	—
	<i>Four Marks Windmill</i>	1441	—	1541	—	1641	1726	1739	—	1839	—	1945	—	—	—	—	—	—	—	—
	<i>Alton Rail Station</i>	1455	—	1555	—	1655	1740	1753	—	1852	—	1958	—	—	—	—	—	—	—	—
Alton	1515	1544	1615	1644	1714	1744	1814	1835	1907	1935	2015	2044	2115	2144	2215	2244	2315	2345		
Bentley	—	1551	—	1651	1721	1751	1823	1842	—	1942	—	2051	—	2151	—	2251	—	2352		
Farnham	1528	1558	1628	1658	1728	1758	1828	1858	1928	1958	2028	2058	2128	2158	2228	2258	2328	2357		
Aldershot	1534	1604	1634	1704	1734	1804	1834	1904	1934	2004	2034	2104	2134	2204	2234	2304	2334	—		
Woking	1552	1622	1652	1722	1752	1822	1852	1922	1952	2022	2052	2122	2152	2222	2252	2322	2351	—		
Clapham Junction	—	1648	—	1748	—	1848	—	1948	—	2048	—	2148	—	2252	—	2351	0021g	—		
London Waterloo	1629	1659	1729	1759	1829	1857	1925	1957	2026	2057	2129	2157	2227	2301	2327	0002	0030g	—		

CODE: **g** - Change trains at Woking



The Alton Line Users' Association

The Alton Line Users' Association was founded in 1974, to promote rail travel from Ash Vale, Aldershot, Farnham, Bentley and Alton Stations.

If you would like to join us please contact:
Paul Barber, 41 Cherry Way, Alton, Hants, GU34 2AX

What about other places?

This is a simplified timetable - it does not include all places served by direct trains from Alton. For full timetable information please telephone

National Rail Enquiries on 08457 48 49 50



Alton, Bentley, Farnham, Aldershot to London Waterloo

Trains calling at Alton, Bentley or Farnham: Showing principal stations



Saturdays valid until 10 December 2011

<i>Alresford opp Swan Hotel</i>	—	—	—	—	—	—	0820	—	0925	—	1025	—	1125	—	1225	—	1325	—	1425	—
<i>Ropley The Anchor</i>	—	—	—	—	—	—	0827	—	0932	—	1032	—	1132	—	1232	—	1332	—	1432	—
<i>Four Marks Windmill</i>	—	—	—	—	—	—	0836	—	0941	—	1041	—	1141	—	1241	—	1341	—	1441	—
<i>Alton Rail Station</i>	—	—	—	—	—	—	0850	—	0955	—	1055	—	1155	—	1255	—	1355	—	1455	—
Alton	0614	0644	0714	0744	0814	0844	0914	0944	1014	1044	1115	1144	1215	1244	1315	1344	1415	1444	1515	1544
Bentley	0621	0651	0721	0751	0821	0851	0921	0951	1021	1051	—	1151	—	1251	—	1351	—	1451	—	1551
Farnham	0628	0658	0728	0758	0828	0858	0928	0958	1028	1058	1128	1158	1228	1258	1328	1358	1428	1458	1528	1558
Aldershot	0634	0704	0734	0804	0834	0904	0934	1004	1034	1104	1134	1204	1234	1304	1334	1404	1434	1504	1534	1604
Woking	0652	0722	0752	0822	0852	0922	0952	1022	1052	1122	1152	1222	1252	1322	1352	1422	1452	1522	1552	1622
Clapham Junction	0718	0750	—	0849	—	0948	—	1048	—	1148	—	1248	—	1348	—	1448	—	1548	—	1648
London Waterloo	0730	0758	0825	0858	0925	0957	1025	1057	1125	1157	1229	1259	1325	1359	1425	1459	1525	1559	1625	1659

<i>Alresford opp Swan Hotel</i>	1525	—	1625	1712	1725	1812	1825	—	1931	—	—	—	—	—	—	—	—	—	—	—
<i>Ropley The Anchor</i>	1532	—	1632	1718	1731	1818	1831	—	1937	—	—	—	—	—	—	—	—	—	—	—
<i>Four Marks Windmill</i>	1541	—	1641	1726	1739	1826	1839	—	1945	—	—	—	—	—	—	—	—	—	—	—
<i>Alton Rail Station</i>	1555	—	1655	1740	1753	1840	1852	—	1958	—	—	—	—	—	—	—	—	—	—	—
Alton	1615	1644	1715	1744	1815	1844	1915	1944	2015	2044	2115	2144	2215	2244	2315	2345	—	—	—	—
Bentley	—	1651	—	1751	—	1851	—	1951	—	2051	—	2151	—	2251	—	2352	—	—	—	—
Farnham	1628	1658	1728	1758	1828	1858	1928	1958	2028	2058	2128	2158	2228	2258	2328	2357	—	—	—	—
Aldershot	1634	1704	1734	1804	1834	1904	1934	2004	2034	2104	2134	2204	2234	2304	2334	—	—	—	—	—
Woking	1652	1722	1752	1822	1852	1922	1952	2022	2052	2122	2152	2221	2252	2322	2351	—	—	—	—	—
Clapham Junction	—	1748	—	1848	—	1948	—	2048	—	2148	—	2252	—	2348	0020g	—	—	—	—	—
London Waterloo	1725	1759	1825	1859	1925	1959	2025	2057	2129	2157	2227	2301	2328	0001	0032g	—	—	—	—	—

CODES :
g - Change at Woking

Sundays valid until 4 December 2011

<i>Alresford opp Swan Hotel</i>	—	—	0843	—	1043	—	1243	—	1443	1643	1843	—	—	—	—	—	—	—	—	—
<i>Ropley The Anchor</i>	—	—	0848	—	1048	—	1248	—	1448	1648	1848	—	—	—	—	—	—	—	—	—
<i>Four Marks Windmill</i>	—	—	0855	—	1055	—	1255	—	1455	1655	1855	—	—	—	—	—	—	—	—	—
<i>Alton Rail Station</i>	—	—	0907	—	1107	—	1307	—	1507	1707	1907	—	—	—	—	—	—	—	—	—
Alton	—	0815	0915	1015	1115	1215	1315	1345	Then	15	45	—	—	—	—	—	—	—	—	—
Bentley —	0823	0923	1023	1123	1223	1323	—	at 23	—	—	—	—	—	—	—	—	—	—	—	—
Farnham	0730	0830	0930	1030	1130	1230	1330	1400	these	30	00	—	—	—	—	—	—	—	—	—
Aldershot	0736	0836	0936	1036	1136	1236	1336	1406	mins	36	06	—	—	until	—	—	—	—	—	—
Woking	0758	0858	0958	1058	1158	1258	1358	1428	past	58	28	—	—	—	—	—	—	—	—	—
Clapham Junction	0827	0926	1023	1123	1223	1323	1423	1459	each	23	59	—	—	—	—	—	—	—	—	—
London Waterloo	0842	0942	1038	1138	1239	1339	1434	1510	hour	34	10	—	—	—	—	—	—	—	—	—

Sunday train services may be affected by engineering work. Please check before you travel ☎ 08457 48 49 50



London Waterloo to Aldershot, Farnham, Bentley and Alton

Trains calling at Farnham, Bentley or Alton: Showing principal stations



Mondays to Fridays valid until 9 December 2011

London Waterloo	0500g	0520g	0612g	0653	0723	0753	0823	0853	0923	0953	1023	1053	1123	1153	1223	1253	1323	1353	1423	1453
Clapham Junction	0509g	0529g	0619g	0700	0730	0800	—	0900	—	1000	—	1100	—	1200	—	1300	—	1400	—	1500
Woking	0602	0630	0658	0730	0800	0830	0900	0930	1000	1030	1100	1130	1200	1230	1300	1330	1400	1430	1500	1530
Aldershot	0621	0650	0720	0750	0820	0850	0920	0950	1020	1050	1120	1150	1220	1250	1320	1350	1420	1450	1520	1550
Farnham	0627	0656	0726	0756	0826	0856	0926	0956	1026	1056	1125	1156	1226	1256	1326	1356	1426	1456	1526	1556
Bentley	0634	0702	0732	0802	0832	0902	—	1002	—	1102	—	1202	—	1302	—	1402	—	1502	—	1602
Alton	0641	0710	0740	0810	0839	0910	0939	1010	1059	1110	—	1210	1237	1310	1337	1411	1437	1510	1537	1610
Alton Rail Station	0648	0720	0745	0840	—	—	0950	—	1050	1150	—	—	1250	—	1350	—	1450	—	1550	—
Four Marks Windmill	0700	0736	0801	0856	—	—	1008	—	1108	1208	—	—	1308	—	1408	—	1508	—	1608	—
Ropley The Anchor	0705	0742	0807	0903	—	—	1015	—	1115	1215	—	—	1315	—	1415	—	1515	—	1615	—
Alresford West St Co-op	0711	0748	0813	0910	—	—	1023	—	1123	1223	—	—	1323	—	1423	—	1523	—	1623	—
London Waterloo	1523	1553	1625	1655	1725	1755	1825	1855	1925	1953	2023	2053	2123	2153	2223	2253	2323	2353	2423	0005g
Clapham Junction	—	1600	—	1702	—	—	1833	1902	1932	2000	—	2100	—	2200	2230	2300	2330	2350	0012g	0040
Woking	1600	1630	1700	1730	1751	1821	1853	1923	2000	2030	2100	2130	2200	2230	2300	2330	2350	0001	0040	0059
Aldershot	1620	1650	1720	1750	1809	1841	1911	1943	2020	2050	2120	2150	2220	2250	2320	2350	0020	0059	0105	0111s
Farnham	1626	1656	1726	1756	1815	1848	1918	1949	2026	2056	2126	2156	2226	2256	2326	2356	0026	0105	0111s	0118
Bentley	—	1702	1732	1802	1824	1854	1924	1955	2032	2102	2132	2202	2232	2302	2332	0003	0033	0111s	0118	0118
Alton	1637	1710	1741	1811	1832	1903	1933	2004	2039	2110	2139	2210	2239	2310	2339	0011	0041	0118	0118	0118
Alton Rail Station	1650	—	1805	—	—	1929	2000	—	—	—	—	—	—	—	—	—	—	—	—	—
Four Marks Windmill	1708	—	1823	—	—	1940	2011	—	—	—	—	—	—	—	—	—	—	—	—	—
Ropley The Anchor	1715	—	1830	—	—	1946	2017	—	—	—	—	—	—	—	—	—	—	—	—	—
Alresford West St Co-op	1723	—	1838	—	—	1952	2023	—	—	—	—	—	—	—	—	—	—	—	—	—

CODES: **g** - Change trains at Woking
s - Train stops to set down only



London Waterloo to Aldershot, Farnham, Bentley and Alton

Trains calling at Farnham, Bentley or Alton: Showing principal stations



Saturdays valid until 10 December 2011

London Waterloo	0500g	0520g	0612g	0653	0723	0753	0823	0853	Then	23	53	1523	1553	1623	1653	1723	1753	1823	1853	
Clapham Junction	0509g	0529g	0619g	0700	0730	0800	—	0900	at	—	00	—	1600	—	1700	—	1800	—	1900	
Woking	0602	0630	0700	0730	0800	0830	0900	0930	these	00	30	1600	1630	1700	1730	1800	1830	1900	1930	
Aldershot	0621	0650	0720	0750	0820	0850	0920	0950	mins	20	50	until	1620	1650	1720	1750	1820	1850	1920	1950
Farnham	0627	0656	0726	0756	0826	0856	0926	0956	past	26	56	1626	1656	1726	1756	1826	1856	1926	1956	
Bentley	0634	0702	0732	0802	0832	0902	—	1002	each	—	02	—	1702	1732	1802	1832	1902	1932	2002	
Alton	0641	0710	0740	0810	0839	0910	0937	1029	hour	37	10	1637	1710	1737	1810	1839	1910	1939	2010	
Alton Rail Station	—	0720	0745	0840	—	—	0950	—	50	—	—	1650	—	1805	—	—	1929	2000	—	
Four Marks Windmill	—	0736	0801	0856	—	—	1008	—	08	—	—	1708	—	1823	—	—	1940	2011	—	
Ropley The Anchor	—	0742	0807	0903	—	—	1015	—	15	—	—	1715	—	1830	—	—	1946	2017	—	
Alresford West St Co-op	—	0748	0813	0910	—	—	1023	—	23	—	—	1723	—	1838	—	—	1952	2023	—	

Saturdays continued

London Waterloo	1923	1953	2023	2053	2123	2153	2223	2253	2323	0005g
Clapham Junction	—	2000	—	2100	—	2200	2230	2300	2330	0012g
Woking	2000	2030	2100	2130	2200	2230	2300	2330	0001	0040
Aldershot	2020	2050	2120	2150	2220	2250	2320	2350	0020	0059
Farnham	2026	2056	2126	2156	2226	2256	2326	2356	0026	0105
Bentley	2032	2102	2132	2202	2232	2302	2332	0003	0033	0111s
Alton	2039	2110	2139	2210	2239	2310	2339	0011	0040	0118
Alton Rail Station	—	—	—	—	—	—	—	—	—	—
Four Marks Windmill	—	—	—	—	—	—	—	—	—	—
Ropley The Anchor	—	—	—	—	—	—	—	—	—	—
Alresford West St Co-op	—	—	—	—	—	—	—	—	—	—

Sundays valid until 4 December 2011

—	A	A	A	A	A	A	A	A	A	A	A	A	A	A	A	A	A	A	A
—	0807	0907	1007	1107	1207	1307	1407	1507	1537	—	0815	0915	1015	1115	1215	1315	1415	1515	1546
0749	0849	0949	1046	1149	1249	1349	1446	1549	1626	0808	0908	1008	1108	1208	1308	1408	1508	1608	1646
0814	0914	1014	1114	1214	1314	1414	1514	1614	1655	0824	0924	1024	1124	1224	1324	1424	1524	1624	—
0831	0931	1031	1131	1231	1331	1431	1531	1631	1707	0915	—	1115	—	1315	—	1515	—	—	1715
0927	—	1127	—	1327	—	1527	—	—	1727	0933	—	1133	—	1333	—	1533	—	—	1733
0938	—	1138	—	1338	—	1538	—	—	1738	—	—	—	—	—	—	—	—	—	—

Sundays continued

London Waterloo	A	A	A	A	A	A	A	A	A	A	A	A	A	A	A	A	A	A	A
Clapham Junction	1607	1637	1707	1737	1807	1837	1907	1937	2007	2037	2107	2137	2207	2237	2307	2340	—	—	—
Woking	1615	1646	1715	1746	1815	1846	1915	1946	2015	2046	2115	2146	2215	2246	2315	2349	—	—	—
Aldershot	1649	1726	1749	1826	1849	1926	1949	2026	2049	2126	2149	2226	2249	2326	2349	0035	—	—	—
Farnham	1708	1746	1808	1846	1908	1946	2008	2046	2108	2146	2208	2248	2308	2348	0008	0054	—	—	—
Bentley	1714	1755	1814	1855	1914	1955	2014	2055	2114	2155	2214	2255	2314	2355	0014	0059	—	—	—
Alton	1724	—	1824	—	1924	—	2024	—	2124	—	2224	—	2324	—	0024	—	—	—	—
Alton Rail Station	1731	1807	1831	1907	1931	2007	2031	2107	2131	2207	2231	2307	2331	0007	0031	—	—	—	—
Four Marks Windmill	—	—	—	1915	—	—	—	—	—	—	—	—	—	—	—	—	—	—	—
Ropley The Anchor	—	—	—	1927	—	—	—	—	—	—	—	—	—	—	—	—	—	—	—
Alresford West St Co-op	—	—	—	1933	—	—	—	—	—	—	—	—	—	—	—	—	—	—	—
Alresford West St Co-op	—	—	—	1938	—	—	—	—	—	—	—	—	—	—	—	—	—	—	—

CODES:
g - Change trains at Woking
s - Stops to set down only
A - Travel in rear portion of train which divides at Woking

Weekend services may be affected by engineering work. Please check before travel ☎ 08457 48 49 50



Portsmouth - Havant - Petersfield - Guildford - London Waterloo

Showing principal stations



Mondays to Fridays valid until 9 December 2011

	E																						
Portsmouth Harbour	0425	0514	0550	0615	0623q	0642	0646h	0655	0713	0729	0745	0815	—	0845	0915	0918	0945	1015	—	45	15	—	
Portsmouth & Southsea	0430	0519	0555	0620	0628q	0647	0650h	0700	0718	0733	0750	0820	0824	0850	0920	0924	0950	1020	1024	—	50	20	24
Havant	0446	0536	0611	0634	0650	0700	0711	0716	0732	0752	0804	0832	0840	0904	0934	0940	1004	1034	1040	Then	04	34	40
Petersfield	0503	0552	0629	0648	0707	0714	0725	0733	0746	0808	0818	0848	0857	0918	0948	0957	1018	1048	1057	at	18	48	57
Liss	0508	0557	0634	—	0712	0720	—	0738	—	0813	—	—	0902	—	—	1002	—	—	1102	these	—	—	02
Liphook	0515	0604	0641	—	0719	0727	—	0745	—	0820	—	—	0909	—	—	1009	—	—	1109	mins	—	—	09
Haslemere	0521	0611	0647	0702	0726	0735	0740	0807	0800	0839	0832	0902	0915	0932	1002	1015	1032	1102	1115	past	32	02	15
Guildford	0550	0631	0706	0715	0743	0752	0802	0830	0813	0902	0846	0915	0933	0945	1015	1033	1046	1115	1133	each	45	15	33
Woking	0606	0639	0715	0725	0754	—	0811	0841	0826	0911	—	0927	0944	0959	1025	1044	1057	1125	1144	hour	57	25	44
Clapham Junction	0620	0702	—	0828b	—	0900b	—	0903	—	0932	—	—	1005	1031k	—	1105	1131k	—	1205	—	—	—	05
London Waterloo	0629	0712	0745	0754	0824	0832	0841	0913	0855	0943	0931	0955	1013	1027	1051	1113	1124	1151	1213	—	23	51	13
Portsmouth Harbour	1445	1515	—	1529h	1545	1615	—	1629h	1645	1715	1718	1745	1815	—	1845	1915	—	1945	2015	2018	2045	—	—
Portsmouth & Southsea	1450	1520	1524	1533h	1550	1620	1624	1633h	1650	1720	1724	1750	1820	1824	1850	1920	1924	1950	2020	2024	2050	—	—
Havant	1504	1534	1540	1554	1604	1634	1640	1656	1704	1734	1740	1804	1834	1840	1904	1934	1940	2004	2034	2040	2104	—	—
Petersfield	1518	1548	1557	1610	1618	1648	1657	1710	1718	1748	1757	1818	1848	1857	1918	1948	1957	2018	2048	2057	2118	—	—
Liss	—	—	1602	—	1623	—	1702	—	1723	—	1802	—	—	1902	—	—	2002	—	—	2102	—	—	—
Liphook	until	—	—	1609	—	1630	—	1709	—	1730	—	1809	—	—	1909	—	—	2009	—	—	2109	—	—
Haslemere	1532	1602	1615	1624	1637	1702	1715	1723	1737	1801	1815	1832	1901	1915	1932	2001	2015	2032	2102	2115	2131	—	—
Guildford	1545	1615	1633	1646	1659	1715	1733	1745	1759	1815	1833	1854	1919	1933	1945	2015	2037	2045	2116	2137	2145	—	—
Woking	1557	1625	1644	1657	1711	1725	1744	1758	1811	—	1844	1903	1928	1945	1957	2025	2052	2056	2125	2149	2157	—	—
Clapham Junction	1631k	—	1705	—	1731	—	1805	—	1831	—	1905	1941k	—	2005	2031k	2052k	2112	2129k	2152k	2209	2229k	—	—
London Waterloo	1624	1651	1714	1727	1743	1754	1814	1827	1843	1859	1913	1929	1959	2014	2024	2050	2121	2127	2150	2218	2227	—	—

10

	E		E
Portsmouth Harbour	2118	2218	2319
Portsmouth & Southsea	2124	2224	2324
Havant	2140	2240	2340
Petersfield	2157	2257	2357
Liss	2202	2302	0002
Liphook	2209	2309	0009
Haslemere	2215	2315	0015
Guildford	2237	2337	0037
Woking	2249	2349	—
Clapham Junction	2309	0019	—
London Waterloo	2319	0033	—

CODES: - Underground Station
E - Engineering work may affect this service - please enquire ☎ 08457 48 49 50
b - Change at Guildford
h - Change at Havant
k - Change at Woking
q - Change at Hilsea



Portsmouth - Havant - Petersfield - Guildford - London Waterloo

Trains calling at Liphook: Showing principal stations



Table B

Saturdays valid until 10 December 2011

Weekend train services may be affected by engineering work. Please check before you travel. Tel: 08457 48 49 50

Portsmouth Harbour	0438	0514	0619	0645	0715	—	0745	0815	—	0845	—	15	—	45	1615	—
Portsmouth & Southsea	0443	0519	0624	0650	0720	0724	0750	0820	0824	0850	—	20	24	50	1620	1624
Havant	0459	0535	0640	0704	0734	0740	0804	0834	0840	0904	Then	34	40	04	1634	1640
Petersfield	0515	0552	0657	0718	0748	0757	0818	0848	0857	0918	at	48	57	18	1648	1657
Liss	0520	0557	0702	—	—	0802	—	—	0902	—	these	—	02	—	—	1702
Liphook	0527	0604	0709	—	—	0809	—	—	0909	—	mins	—	09	—	until	1709
Haslemere	0534	0610	0715	0732	0802	0815	0832	0901	0915	0931	past	02	15	32	1702	1715
Guildford	0601	0633	0733	0745	0815	0833	0845	0915	0933	0945	each	15	33	45	1715	1733
Woking	0611	0644	0744	0757	0826	0844	0857	0925	0944	0957	hour	25	44	57	1725	1744
Clapham Junction	0632	0705	0805	0830k	—	0905	0931k	—	1005	1031k	—	05	31k	—	1805	—
London Waterloo	0640	0713	0813	0823	0851	0913	0923	0951	1013	1023	—	51	13	23	1751	1813

Portsmouth Harbour	1645	1659f	1718	1745	1815	—	1845	1915	—	1945	2015	—	2045	2118	2218	2319
Portsmouth & Southsea	1650	1710	1724	1750	1820	1824	1850	1920	1924	1950	2020	2024	2050	2124	2224	2324
Havant	1704	1726	1741	1804	1834	1840	1904	1934	1940	2004	2034	2040	2104	2140	2240	2340
Petersfield	1718	1743	1757	1818	1848	1857	1918	1948	1957	2018	2048	2057	2118	2157	2257	2357
Liss	—	1748	1802	—	—	1902	—	—	2002	—	—	2102	—	2202	2302	0002
Liphook	—	1755	1809	—	—	1909	—	—	2009	—	—	2109	—	2209	2309	0009
Haslemere	1731	1801	1815	1832	1901	1915	1931	2002	2015	2032	2101	2115	2132	2215	2315	0015
Guildford	1745	1815	1833	1845	1915	1933	1945	2015	2037	2045	2115	2137	2147	2237	2337	0037
Woking	1757	1825	1844	1857	1925	1944	1957	2025	2052	2057	2125	2149	2157	2249	2349	—
Clapham Junction	1831k	—	1905	1931k	—	2005	2031k	2052k	2112	2129k	2152k	2209	2229k	2309	0018	—
London Waterloo	1823	1851	1913	1923	1951	2013	2023	2050	2121	2127	2150	2218	2224	2318	0032	—

Sundays valid until 4 December 2011

Weekend train services may be affected by engineering work. Please check before you travel. Tel: 08457 48 49 50

Portsmouth Harbour	0643	0729	0748	0829	0848	0932	0948	1032	1048	1132	1148	1232	1248	32	48	2132	2148	2232	2248	
Portsmouth & Southsea	0648	0734	0753	0834	0853	0937	0953	1037	1053	1137	1153	1237	1253	37	53	2137	2153	2237	2253	
Havant	0702	0747	0807	0841	0907	0950	1007	1050	1107	1150	1207	1250	1307	Then	50	07	2150	2207	2250	2307
Petersfield	0719	0801	0824	0901	0924	1004	1024	1104	1124	1204	1224	1304	1324	at	04	24	2204	2224	2304	2324
Liss	0724	—	0829	—	0929	—	1029	—	1129	—	1229	—	1329	these	—	29	—	2229	—	2329
Liphook	0731	—	0836	—	0936	—	1036	—	1136	—	1236	—	1336	mins	—	36	until	2236	—	2336
Haslemere	0737	0814	0841	0914	0941	1017	1041	1117	1141	1217	1241	1317	1341	past	17	41	2216	2242	2317	2342
Guildford	0804	0831	0904	0931	1004	1031	1104	1131	1204	1231	1304	1331	1404	each	31	04	2231	2304	2331	0005
Woking	0813	0842	0915	0942	1015	1042	1113	1142	1213	1242	1313	1342	1413	hour	42	13	2242	2313	2342	0013
Clapham Junction	0840	0906	0938	1004	1035	1104	1134	1204	1234	1304	1334	1404	1434	—	04	34	2304	2334	0004	—
London Waterloo	0849	0919	0949	1019	1049	1119	1149	1219	1249	1314	1344	1414	1444	—	14	44	2314	2344	0014	—

CODES: - Underground Station k - Change at Woking



London Waterloo - Guildford - Petersfield - Havant - Portsmouth

Trains calling at Liphook: Showing principal stations



Table B

Mondays to Fridays valid until 9 December 2011

London Waterloo	—	0500	0520	0615	0645	0730	0715	0800	0745	0830	0900	0845	0930	00	45	30	1200	1145	1230		
Clapham Junction	—	0511	0529	0622	0652	—	0723	0757k	0752	0827k	—	0852	0927k	—	52	27k	—	1152	1227k		
Woking	—	0553	0611	0643	0713	0755	0744	0825	0814	0855	0925	0913	0955	Then	25	13	55	1225	1213	1255	
Guildford	0515	0600	0625	0655	0725	0804	0756	0839	0826	0907	0934	0925	1004	at	34	25	04	1234	1225	1304	
Haslemere	0530	0628	0655	0720	0753	0825	0830	0855	0858	0925	0950	0955	1023	these	50	55	21	1250	1255	1321	
Liphook	0535	0633	0700	0725	0759	—	0835	—	0903	—	—	1000	—	mins	—	00	—	until	—	1300	—
Liss	0541	0639	0706	0731	0805	—	0841	—	0909	—	—	1006	—	past	—	06	—	—	—	1306	—
Petersfield	0546	0645	0711	0736	0811	0836	0846	0906	0915	0936	1001	1011	1034	each	01	11	32	1301	1311	1332	
Havant	0601	0659	0727	0751	0826	0849	0904	0919	0929	0949	1015	1026	1049	hour	15	26	49	1315	1326	1349	
Portsmouth & Southsea	0618	0716	0746	0807	0843	0902	0920	0932	0946	1002	1028	1044	1102	—	28	44	02	1328	1344	1402	
Portsmouth Harbour	0622	0720	0758f	0812	0848	0907	0926	0937	1002f	1007	1033	1102f	1107	—	33	02f	07	1333	1402f	1407	

London Waterloo	1300	1245	1330	1400	1345	1430	1500	1445	1530	1515	1600	1545	1630	1615	1700	1645	1730	1715	1800	1745	1815
Clapham Junction	—	1252	1327k	—	1352	1427k	—	1452	1527k	1522	1557k	1552	1627k	1622	—	1652	—	1702k	—	1712g	1742g
Woking	1325	1313	1355	1425	1413	1455	1525	1513	1555	1543	1625	1613	1655	1643	1725	1713	1756	1740	—	—	—
Guildford	1334	1325	1404	1434	1425	1504	1534	1525	1604	1555	1634	1622	1704	1655	1737	1722	1808	1754	1833	1823	1851
Haslemere	1350	1355	1421	1450	1455	1521	1550	1555	1624	1629	1651	1655	1724	1729	1752	1756	1826	1831	1852	1856	1906
Liphook	—	1400	—	—	1500	—	—	1600	—	1634	—	1700	—	1734	—	1801	—	1836	—	1901	1911
Liss	—	1406	—	—	1506	—	—	1606	—	1640	—	1706	—	1740	—	1807	—	1842	—	1907	1917
Petersfield	1401	1411	1432	1501	1511	1532	1601	1611	1635	1645	1702	1711	1735	1745	1803	1812	1837	1847	1903	1912	1923
Havant	1415	1426	1449	1514	1526	1549	1615	1626	1649	1703	1715	1726	1749	1803	1819	1829	1850	1902	1915	1929	1940
Portsmouth & Southsea	1428	1444	1502	1528	1544	1602	1628	1644	1702	1720	1728	1744	1802	1820	1832	1846	1903	1921h	1929	1953h	2001h
Portsmouth Harbour	1433	1503f	1507	1533	1602f	1607	1633	1649	1707	1725	1735	—	1809	1828	1839	1858f	1910	1926h	1936	—	2007h

London Waterloo	1830	1900	1845	1915	1930	2000	1945	2030	2100	2045	2130	2200	2145	2230	E	E	E	2245	2315	2345
Clapham Junction	1833k	—	1846k	1922	1927k	—	1952	2027k	—	2052	2127k	—	2152	2227k	2252	2322	2352	—	—	—
Woking	1858	1925	1914	1945	1955	2025	2013	2055	2125	2113	2155	2225	2213	2255	2313	2343	0013	—	—	—
Guildford	1908	1937	1924	1954	2004	2034	2025	2104	2134	2125	2204	2234	2225	2304	2325	2352	0025	—	—	—
Haslemere	1926	1953	1957	2027	2022	2055	2059	2122	2155	2159	2225	2255	2259	2325	2350	0013	0050	—	—	—
Liphook	—	—	2002	2032	—	—	2104	—	—	2204	—	—	2304	—	2355	—	0055s	—	—	—
Liss	—	—	2008	2038	—	—	2110	—	—	2210	—	—	2310	—	0001	—	0101s	—	—	—
Petersfield	1937	2004	2013	2043	2033	2106	2116	2133	2206	2216	2236	2306	2315	2336	0006	0024	0106	—	—	—
Havant	1950	2016	2028	2100	2048	2118	2130	2145	2218	2230	2248	2318	2330	2348	0021	0036	0121	—	—	—
Portsmouth & Southsea	2003	2029	2044	2123h	2101	2132	2148	2158	2232	2247	2304	2332	2347	0002	0038	0050	0137	—	—	—
Portsmouth Harbour	2010	2034	2052	2127h	2106	2137	—	2202	2237	2259f	2308	2337	—	0007	—	0055	—	—	—	—

CODES: f - Change at Fratton g - Change at Guildford h - Change at Havant k - Change at Woking s - Train stops to set down only - Underground Station
 E - Engineering work may affect this service - please enquire ☎ 08457 48 49 50



London Waterloo - Guildford - Petersfield - Havant - Portsmouth

Trains calling at Liphook: Showing principal stations



Table B

Saturdays valid until 10 December 2011

London Waterloo	—	0520	0645	0730	0800	0745	0830	0900	0845	0930		00	45	30	1700	1645	1730	1800	1745	1830	
Clapham Junction	—	0529	0652	—	0757k	0752	0827k	—	0852	0927k		—	52	27k	—	1652	1724k	—	1752	1827k	
Woking	—	0613	0713	0755	0825	0813	0855	0925	0913	0955	Then	25	13	55	1725	1713	1755	1825	1813	1855	
Guildford	0515	0625	0725	0804	0834	0825	0904	0934	0925	1004	at	34	25	04	1734	1725	1804	1834	1825	1904	
Haslemere	0529	0645	0745	0821	0850	0855	0921	0950	0955	1021	these	50	55	21	1750	1755	1821	1850	1855	1921	
Liphook	0535	0650	0750	—	—	0900	—	—	1000	—	mins	—	00	—	until	—	1800	—	—	1900	—
Liss	0541	0656	0756	—	—	0906	—	—	1006	—	past	—	06	—	—	1806	—	—	1906	—	
Petersfield	0546	0701	0801	0832	0901	0911	0932	1001	1011	1032	each	01	11	32	1801	1811	1832	1901	1911	1932	
Havant	0601	0719	0816	0849	0915	0926	0949	1015	1026	1049	hour	15	26	49	1815	1826	1849	1915	1926	1949	
Portsmouth & Southsea	0618	0735	0832	0902	0928	0944	1002	1028	1044	1102		28	44	02	1828	1844	1902	1928	1944	2002	
Portsmouth Harbour	0622	0740	0837	0907	0933	1002f	1007	1033	1102f	1107		33	02f	07	1833	1902f	1907	1933	2002f	2007	

London Waterloo	1900	1845	1930	2000	1945	2030	2100	2045	2130	2200	2145	2230	2245	2315	2345						
Clapham Junction	—	1852	1927k	—	1952	2027k	—	2052	2127k	—	2152	2227k	2252	2322	2352						
Woking	1925	1913	1955	2025	2013	2055	2125	2113	2155	2225	2213	2255	2313	2343	0013						
Guildford	1934	1925	2004	2034	2025	2104	2134	2125	2204	2234	2225	2304	2325	2252	0025						
Haslemere	1950	1955	2021	2050	2055	2121	2155	2159	2225	2255	2259	2325	2350	0013	0050						
Liphook	—	2000	—	—	2100	—	—	2204	—	—	2304	—	2355	—	0055s						
Liss	—	2006	—	—	2106	—	—	2210	—	—	2310	—	0001	—	0101s						
Petersfield	2001	2011	2032	2101	2111	2132	2206	2215	2236	2306	2315	2336	0006	0024	0106						
Havant	2015	2029	2049	2115	2126	2145	2218	2230	2248	2318	2330	2348	0021	0036	0121						
Portsmouth & Southsea	2028	2048	2102	2128	2143	2158	2232	2249	2302	2332	2348	0002	0038	0050	0137						
Portsmouth Harbour	2033	2102f	2107	2133	—	2203	2236	2253	2308	2337	2353	0007	—	0055	—						

Weekend train services may be affected by engineering work. Please check before you travel. Tel: 08457 48 49 50

Sundays valid until 4 December 2011

London Waterloo	—	0800	0830	0900	0930	1000	1030	1100	1130		00	30	2000	2030	2100	2130	2200	2230	2300	2330	0050	
Clapham Junction	—	0809	0839	0909	0939	1009	1039	1109	1139		09	39	2009	2039	2109	2139	2209	2239	2309	2339	0057	
Woking	0732	0835	0904	0935	1004	1032	1102	1132	1202	Then	32	02	2032	2102	2132	2202	2232	2302	2332	0003	0118	
Guildford	0741	0845	0914	0945	1014	1042	1112	1142	1212	at	42	12	2042	2112	2142	2212	2242	2312	2342	0012	0126s	
Haslemere	0807	0912	0929	1012	1029	1107	1127	1207	1227	these	07	27	2107	2127	2207	2227	2307	2327	0007	0027	—	
Liphook	0812	0917	—	1017	—	1112	—	1212	—	mins	12	—	until	2112	—	2212	—	2312	—	0012	—	
Liss	0818	0923	—	1023	—	1118	—	1218	—	past	18	—	—	2118	—	2218	—	2318	—	0018	—	
Petersfield	0823	0928	0940	1028	1040	1123	1138	1223	1238	each	23	38	—	2123	2138	2223	2238	2323	2338	0023	0038	—
Havant	0838	0944	0952	1044	1052	1138	1150	1238	1250	hour	38	50	—	2138	2150	2238	2250	2338	2350	0038	0050	0200s
Portsmouth & Southsea	0853	0959	1006	1059	1105	1153	1204	1253	1304		53	04	—	2153	2204	2253	2304	2353	0004	0053	0104	0214s
Portsmouth Harbour	0857	1004	1011	1104	1111	1158	1209	1258	1311		58	11	—	2158	2211	2258	2309	2358	0009	0058	0109	0219

CODES: f - Change at Fratton k - Change at Woking s - Train stops to set down only - Underground Station Mo - Monday mornings only



Portsmouth - Havant - Liphook - Guildford - London Waterloo

Trains calling at Liphook: Showing principal stations



Table B

Saturdays

valid until 10 December 2011

Weekend train services may be affected by engineering work. Please check before you travel. Tel: 08457 48 49 50

	E																			
Portsmouth Harbour	0443	0519	—	0619	0645	—	0715	—	0745	—	0815	—	0845	—	15	—	45	—	1615	
Portsmouth & Southsea	0448	0524	—	0624	0650	—	0720	0724	0750	—	0820	0824	0850	—	20	24	50	—	1620	
Havant	0504	0540	—	0640	0704	—	0734	0740	0804	—	0834	0840	0904	—	Then	34	40	04	—	1634
Petersfield	0520	0557	—	0657	0718	—	0748	0757	0818	—	0848	0857	0918	—	at	48	57	18	—	1648
Liss	0525	0602	—	0702	—	—	—	0802	—	—	—	0902	—	—	these	—	02	—	—	—
Liphook	0532	0609	—	0709	—	—	—	0809	—	—	—	0909	—	—	mins	—	09	—	—	until
Haslemere	0538	0615	0639	0715	0732	0739	0802	0815	0832	0839	0902	0915	0931	0939	past	02	15	32	39	1702
Guildford	0601	0633	0701	0733	0745	0801	0815	0833	0845	0901	0915	0933	0945	1001	each	15	33	45	01	1715
Woking	0611	0644	0711	0744	0757	0812	0827	0844	0857	0911	0925	0944	0957	1011	hour	25	44	57	11	1725
Clapham Junction	0632	0705	0731	0805	—	0833	—	0905	—	0931	—	1005	—	1031	—	—	05	—	31	—
London Waterloo	0640	0713	0740	0813	0823	0842	0851	0913	0923	0940	0951	1013	1023	1040	51	13	23	40	—	1751

E

Portsmouth Harbour	—	1645	—	1659f	1718	1745	—	1815	—	1845	—	1915	—	1945	2015	—	2045	2118	2218	2319
Portsmouth & Southsea	1624	1650	—	1710	1724	1750	—	1820	1824	1850	—	1920	1924	1950	2020	2024	2050	2124	2224	2324
Havant	1640	1704	—	1726	1740	1804	—	1834	1840	1904	—	1934	1940	2004	2034	2040	2104	2140	2240	2340
Petersfield	1657	1718	—	1743	1757	1818	—	1848	1857	1918	—	1948	1957	2018	2048	2057	2118	2157	2257	2357
Liss	1702	—	—	1748	1802	—	—	—	1902	—	—	—	2002	—	—	2102	—	2202	2302	0002
Liphook	1709	—	—	1755	1809	—	—	—	1909	—	—	—	2009	—	—	2109	—	2209	2309	0009
Haslemere	1715	1732	1739	1802	1815	1832	1839	1902	1915	1932	1939	2002	2015	2032	2102	2115	2132	2215	2315	0015
Guildford	1733	1745	1801	1815	1833	1845	1901	1915	1933	1945	2001	2015	2037	2045	2115	2137	2147	2237	2337	0037
Woking	1744	1757	1811	1825	1844	1857	1911	1925	1944	1957	2011	2025	2052	2057	2125	2149	2157	2249	2349	—
Clapham Junction	1805	—	1831	—	1905	—	1931	—	2005	—	2031	2052k	2112	2129k	2152k	2209	2229k	2309	0020	—
London Waterloo	1813	1823	1840	1851	1913	1923	1940	1951	2013	2023	2040	2050	2121	2127	2150	2218	2224	2318	0032	—

Sundays

valid until 4 December 2011

	E			E																			
Portsmouth Harbour	0648	0732	0748	0832	0848	0932	0948	1032	1048	1132	1148	1232	1248	—	—	32	48	—	2132	2148	2232	2248	
Portsmouth & Southsea	0653	0737	0753	0837	0853	0937	0953	1037	1053	1137	1153	1237	1253	—	—	37	53	—	2137	2153	2237	2253	
Havant	0707	0750	0807	0850	0907	0950	1007	1050	1107	1150	1207	1250	1307	—	—	Then	50	07	2150	2207	2250	2307	
Petersfield	0724	0804	0824	0904	0924	1004	1024	1104	1124	1204	1224	1304	1324	—	—	at	04	24	2204	2224	2304	2324	
Liss	0729	—	0829	—	0929	—	1029	—	1129	—	1229	—	1329	—	—	these	—	29	—	2229	—	2329	
Liphook	0736	—	0836	—	0936	—	1036	—	1136	—	1236	—	1336	—	—	mins	—	36	until	—	2236	—	2336
Haslemere	0742	0816	0842	0916	0942	1017	1042	1117	1142	1217	1242	1317	1342	—	—	past	17	42	2217	2242	2317	2342	
Guildford	0804	0831	0904	0931	1004	1031	1104	1131	1204	1231	1304	1331	1404	—	—	each	31	04	2231	2304	2331	0004	
Woking	0813	0842	0915	0942	1015	1042	1113	1142	1213	1242	1313	1342	1413	—	—	hour	42	13	2242	2313	2342	0013	
Clapham Junction	0840	0906	0938	1004	1035	1104	1134	1204	1234	1304	1334	1404	1434	—	—	—	04	34	2304	2334	0004	—	
London Waterloo	0849	0919	0949	1019	1049	1119	1149	1219	1249	1314	1344	1414	1444	—	—	—	14	44	2314	2344	0014	—	

CODES: k - Change at Woking Ⓜ - Underground Station
E - Engineering work may affect this service - please enquire ☎ 08457 48 49 50

Travel Information for Older and Disabled People

Voluntary Organisations providing Transport

A number of voluntary organisations operate throughout the district providing transport for individuals. Passengers will generally be asked to contribute towards the cost of this transport, although rates will vary between organisations. For further information please telephone Hampshire County Council on 0845 603 5633*.

Call & Go East Hampshire



Call & Go is a bookable bus service for anyone whose travel needs are not met by public bus services. This might be because there are no bus services running for you to use, you live too far away from the nearest bus stop or you find it difficult getting on or off public buses. Call & Go operates on Tuesdays, Wednesdays and the 1st and 3rd Saturday of every month. You can travel to Petersfield, Alton or Bordon depending on where you live. The service costs about the same as a conventional bus service and if you have an over 60's bus pass you can travel for free. The Call & Go buses are accessible to make it easy for passengers who travel with a wheelchair or pushchair. Call & Go can pick you up from a convenient location close to your home.

For more information or to book Call & Go, please contact Hampshire County Council on 01420 475759*.

Concessionary Fares

Concessionary fares are available to men and women who reach the state pensionable age of women.

Application forms are available in your local library, Hampshire County Council or East Hampshire District Council.

Telephone: 0845 045 8355*

Email: concessionaryfares@hants.gov.uk

Website: www.hants.gov.uk/concessionary-travel

LARGE PRINT BUS TIMETABLES

Hampshire County Council can supply copies on request of large print timetables.

Please contact the Passenger Transport Group on
Winchester 0845 603 5633*
stating which service you require.

*See page 1 for call charges.

**Calls to 0845 numbers are free on some BT call plans but will cost between 4p (local rate) and 6p (national rate) per minute for BT customers not on a plan. Calls made using other service providers or mobiles may cost more. Alternatively call 01329 225375 - standard and local rates may apply to this number.*