

Countryside Service

TEMPORARY ROAD CLOSURE

WIELD BYWAY OPEN TO ALL TRAFFIC 17

NOTICE IS HEREBY GIVEN under Section 14(1)b of the Road Traffic Regulation Act 1984 that Hampshire County Council, to prevent the likelihood of serious damage to the road, considers that the closure to the road as specified below should come into force without delay:


ROAD TO BE CLOSED: Wield Byway Open to all Traffic 17, between its junction with New Lane at SU 6384 4037 and its junction with Bullfield Lane at SU 6479 4096.

ALTERNATIVE ROUTES: Via other public highways.

PERIOD OF CLOSURE: From **30 November 2013** for a period of twenty-one days. An order will be made to enable the closure to remain in force for a period of up to six months.

If you have any queries regarding the above please contact the Rights of Way Office, tel: 01962 846981, or via e-mail to row.notices@hants.gov.uk

KEVIN GARDNER, Head of Legal Services, The Castle, Winchester, SO23 8UJ



Countryside Service

TEMPORARY ROAD CLOSURE

WIELD BYWAY OPEN TO ALL TRAFFIC 17

NOTICE IS HEREBY GIVEN that Hampshire County Council has made an Order under Section 14(1)b of the Road Traffic Regulation Act 1984, to prevent the likelihood of damage to the road, as follows:

ROAD TO BE CLOSED: Wield Byway Open to all Traffic 17, between its junction with New Lane at SU 6384 4037 and its junction with Bullfield Lane at SU 6479 4096.

ALTERNATIVE ROUTES: Via other public highways.

PERIOD OF CLOSURE: From **21 December 2012** until **30 May 2013**.

For information visit www.hants.gov.uk/publicnotices or contact the Access Team on 01962 846981 or email row.notices@hants.gov.uk

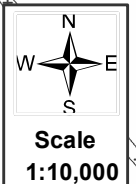
KEVIN GARDNER, Head of Legal Services, The Castle, Winchester, SO23 8UJ



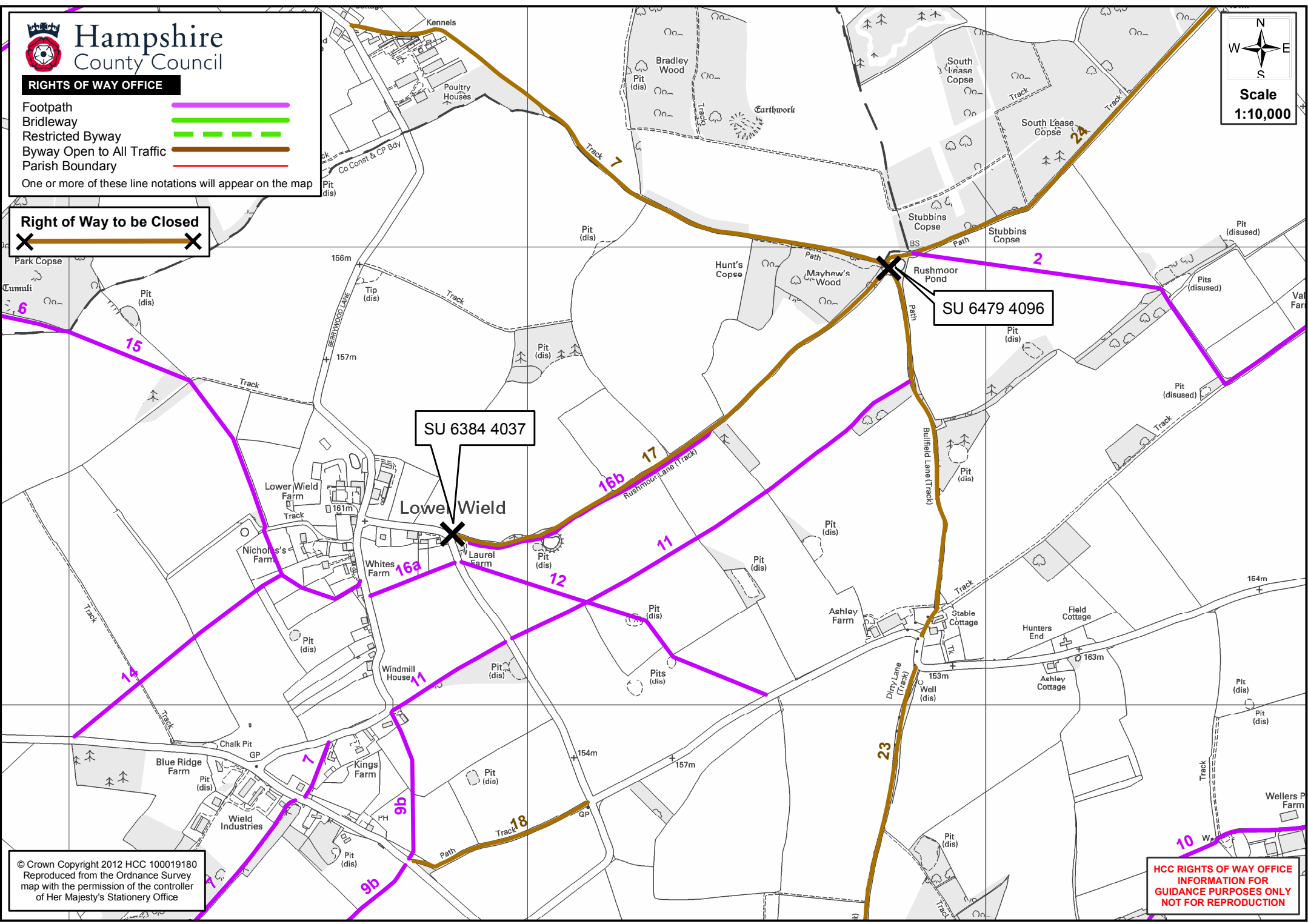
Hampshire County Council

RIGHTS OF WAY OFFICE

- Footpath
 - Bridleway
 - Restricted Byway
 - Byway Open to All Traffic
 - Parish Boundary
- One or more of these line notations will appear on the map



Right of Way to be Closed



© Crown Copyright 2012 HCC 100019180
 Reproduced from the Ordnance Survey map with the permission of the controller of Her Majesty's Stationery Office

HCC RIGHTS OF WAY OFFICE
 INFORMATION FOR GUIDANCE PURPOSES ONLY
 NOT FOR REPRODUCTION