



# Legend

 Proposed Areas / Sites

 Safeguarded Sites

## Mineral Safeguarding Area

 Clay


 Sharp Sand and Gravel

 Soft Sand


## Environmental

 European Designation  
(Special Protection Areas, Ramsar Sites  
Special Areas of Conservation)


 National Designation  
(Sites of Special Scientific Interest, etc)

 Local Designation  
(Sites of Importance for Nature Conservation, etc)

## Landscape

 Green Belt - South West Hampshire

 New Forest National Park


 South Downs National Park (Proposed)

 Areas of Outstanding Natural Beauty

 Conservation Areas

 English Heritage Battlefields Register


 Scheduled Ancient Monuments

 English Heritage Historic Parks and Gardens

 Historic Buildings

## Hydrology

*Groundwater Vulnerability Zones are not shown for clarity but will be illustrated on the interactive version. Please refer to Development Criteria*

 Flood Risk Zones  
(Two and Three)

 Groundwater Source Protection Zones


## Transport

 Lorry Route

 Rights of Way

## Authoritative

 District Boundaries

 Mineral Planning Authority Boundaries

 Local Area