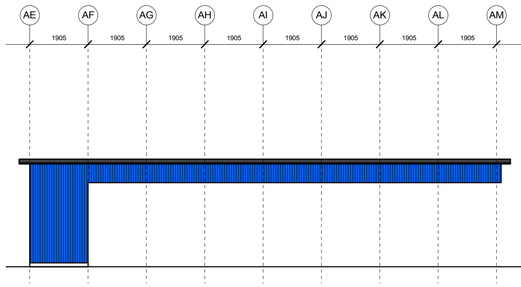


Existing Elevation no.21

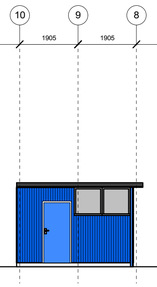


Existing Elevation no.22

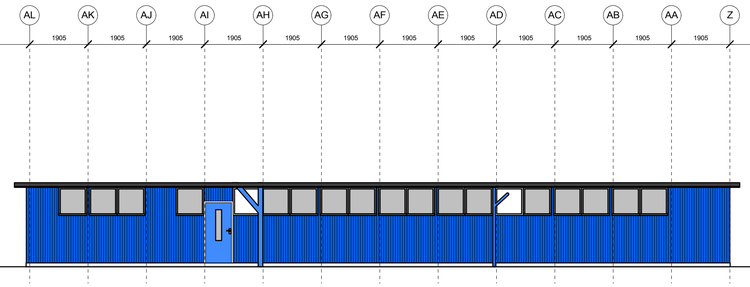


Existing Elevation no.23

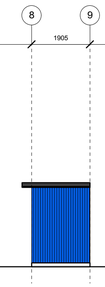


Existing Elevation no.24

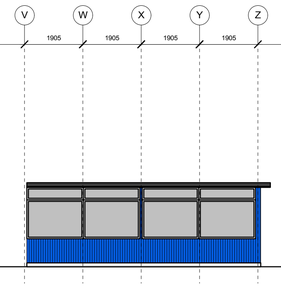


Existing Elevation no.25

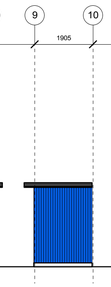


Existing Elevation no.26

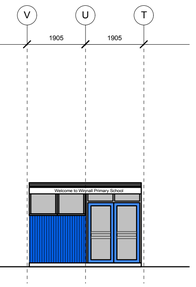


Existing Elevation no.27

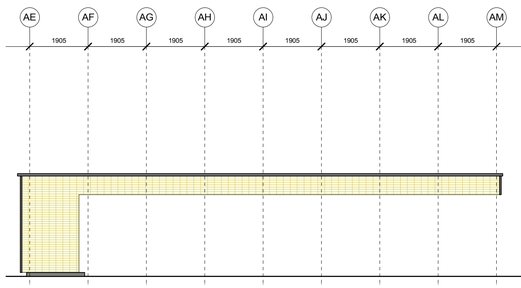


Proposed Elevation no. 21

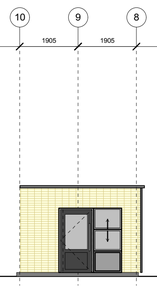


Proposed Elevation no. 22

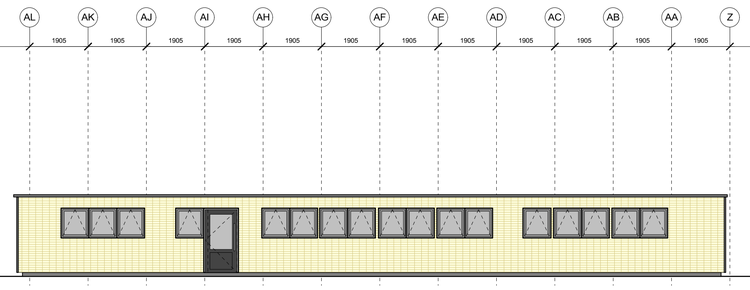


Proposed Elevation no. 23

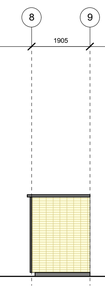


Proposed Elevation no. 24

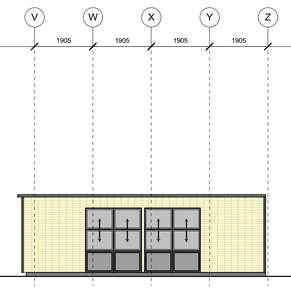


Proposed Elevation no. 25

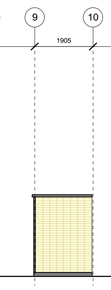


Proposed Elevation no. 26

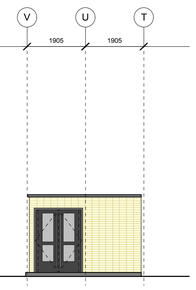


Proposed Elevation no. 27

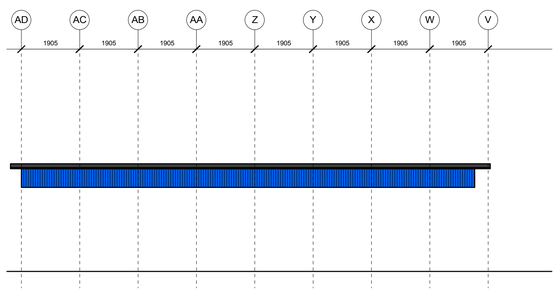


Existing Elevation no.28

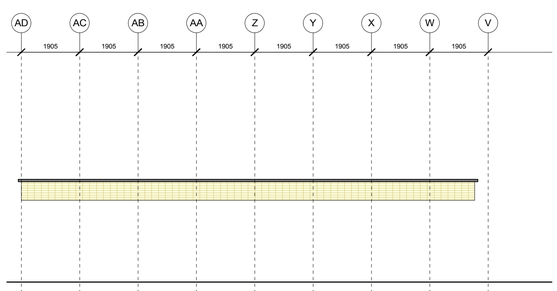


Proposed Elevation no. 28

Preliminary

**Notes**

1 **This drawing is © copyright Hampshire County Council 2011. No unauthorised reproduction of any kind is permitted.**

2 No Dimensions to be scaled from this drawing

3 This map is reproduced from Ordnance Survey material with the permission of Ordnance Survey on behalf of the controller of Her Majesty's Stationery Office © Crown copyright. Unauthorised reproduction infringes Crown Copyright and may lead to prosecution or civil proceedings. (100019180), (2011)

| rev | description | date | by |
|---|---|---|---|
| | | | |

Hampshire County Council

HCC Property Services,
Three Minsters House,
76 High Street, Winchester SO23 8UL.
tel: (01962) 847801

Property Services

*PROJECT*
**Winnall Primary School**
**garbett Rd, Winnall, Winchester**
**Recladding & Extension**

*SHEET CONTENTS*
**Proposed and Existing Individual Elevations 3 of 3**

| *SCALE* | *DATE* | *DRAWN.* | *CHKD.* | *DRAWING No.* | *REVISION* |
|---|---|---|---|---|---|
| @A1 1:100<br>@A3 1:200 | 28/10/11 | MCP | | **P9644- 109** | |
| | | | | *FILE REF.* *P9644- Winnall Plans & Elevations.3* | |