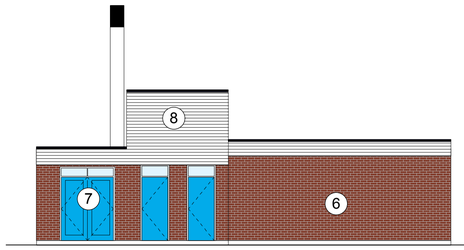

Existing Elevation no. 25

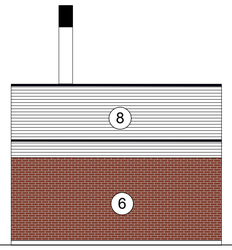

Existing Elevation no. 1

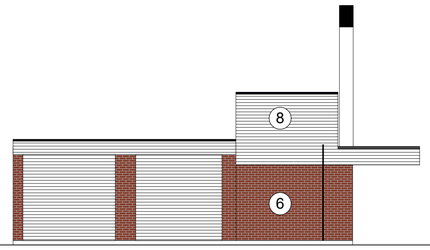

Existing Elevation no. 2

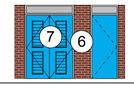

Existing Elevation no. 3

Existing Elevation no. 4

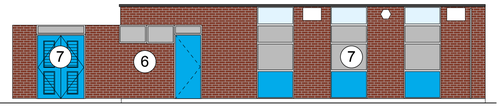

Existing Elevation no. 5

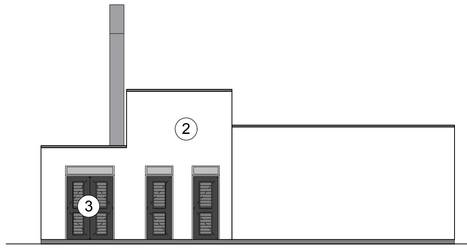

Proposed Elevation no. 25

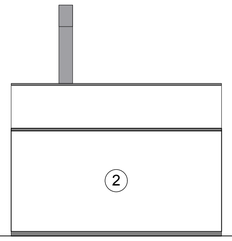

Proposed Elevation no. 1

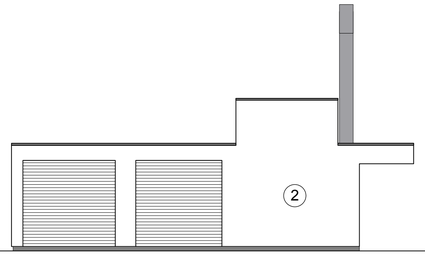

Proposed Elevation no. 2

Proposed Elevation no. 3

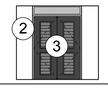

Proposed Elevation no. 4

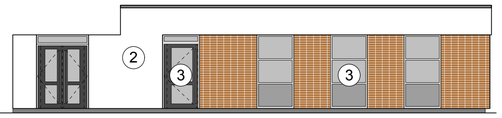

Proposed Elevation no. 5

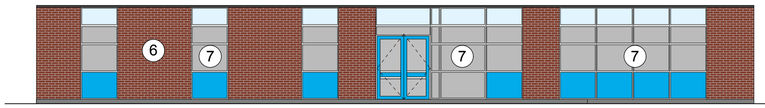

Existing Elevation no. 6

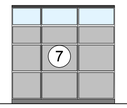

Existing Elevation no. 7



Existing Elevation no. 8

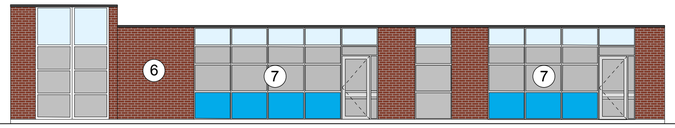

Existing Elevation no. 9 Existing Elevation no. 10

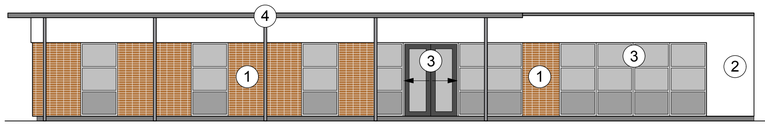

Proposed Elevation no. 6

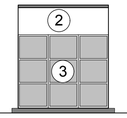

Proposed Elevation no. 7

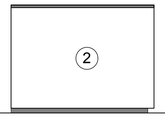

Proposed Elevation no. 8

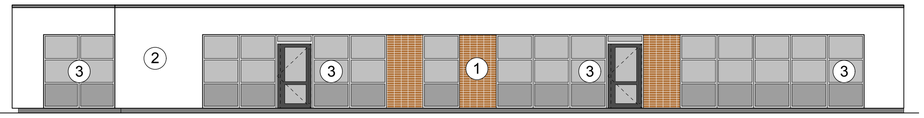

Proposed Elevation no. 9 Proposed Elevation no. 10

Key to External Materials:

1. Brick slip panel
2. Render
3. Double glazed aluminium windows and doors
4. Entrance canopy
5. Zinc roof
6. Brick
7. Single glazed aluminium framed windows and doors
8. Timber cladding

0 5 10 15 20 25 30 M

Notes

1 **This drawing is © copyright Hampshire County Council 2011. No unauthorised reproduction of any kind is permitted.**

2 No Dimensions to be scaled from this drawing

3 This map is reproduced from Ordnance Survey material with the permission of Ordnance Survey on behalf of the controller of Her Majesty's Stationery Office © Crown copyright. Unauthorised reproduction infringes Crown Copyright and may lead to prosecution or civil proceedings. (100019180), (2011)

rev	description	date	by

PLANNING

Hampshire County Council

HCC Property Services,
Three Minsters House,
76 High Street, Winchester SO23 8UL.
tel: (01962) 847801

Property Services

PROJECT
SCOLA Re-clad and Extension
Rachel Madocks Special School
Waterloville

SHEET CONTENTS
Existing and Proposed Elevations
1 of 3

SCALE	*DATE*	*DRAWN.*	*CHKD.*	*DRAWING No.*	*REVISION*
1:100 @A1 1:200 @A3	10/01/12	ARCS	CD	**P6370-302**	**P1**
				FILE REF. *active/P9370-302 Elevations*	