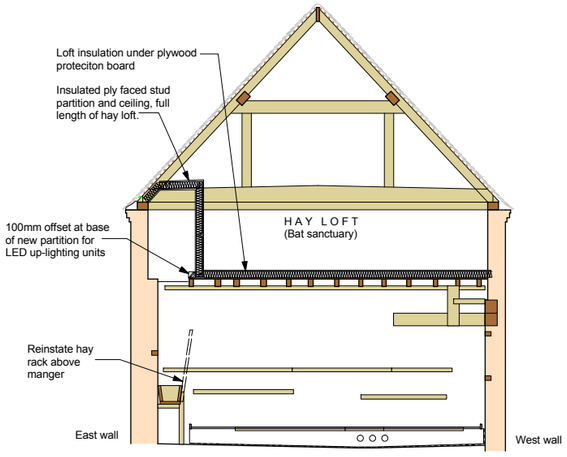

Cross section elevation
internal face of south wall

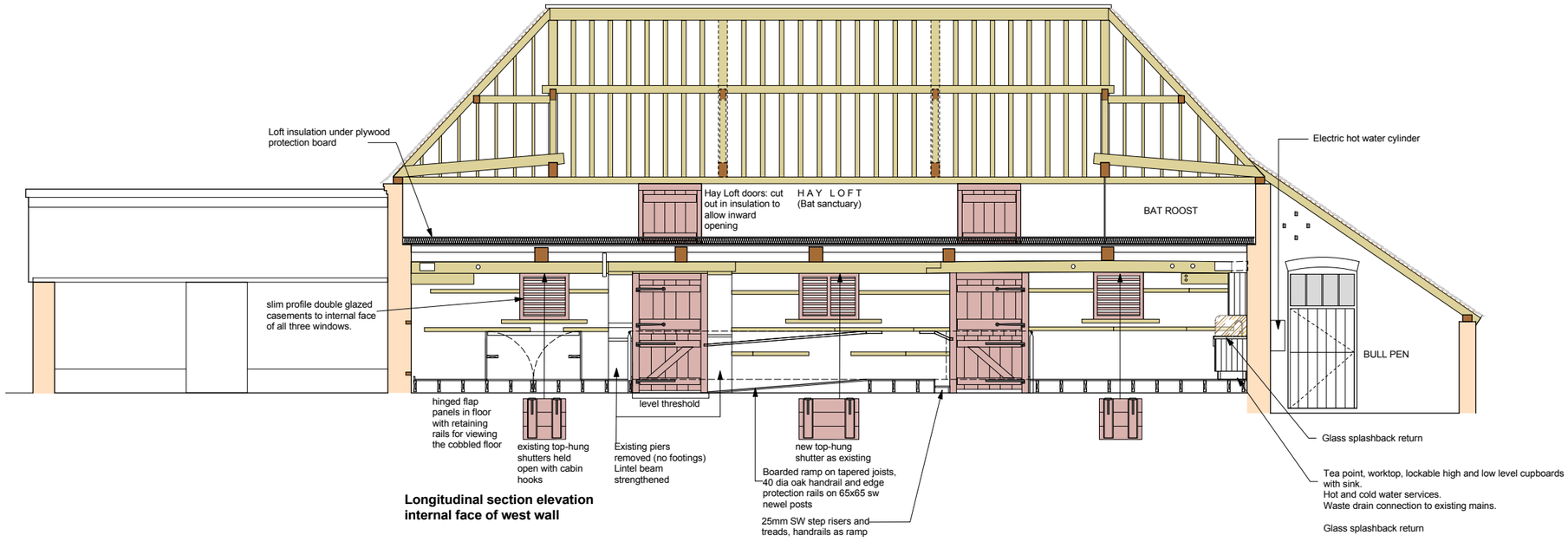

Longitudinal section elevation
internal face of west wall

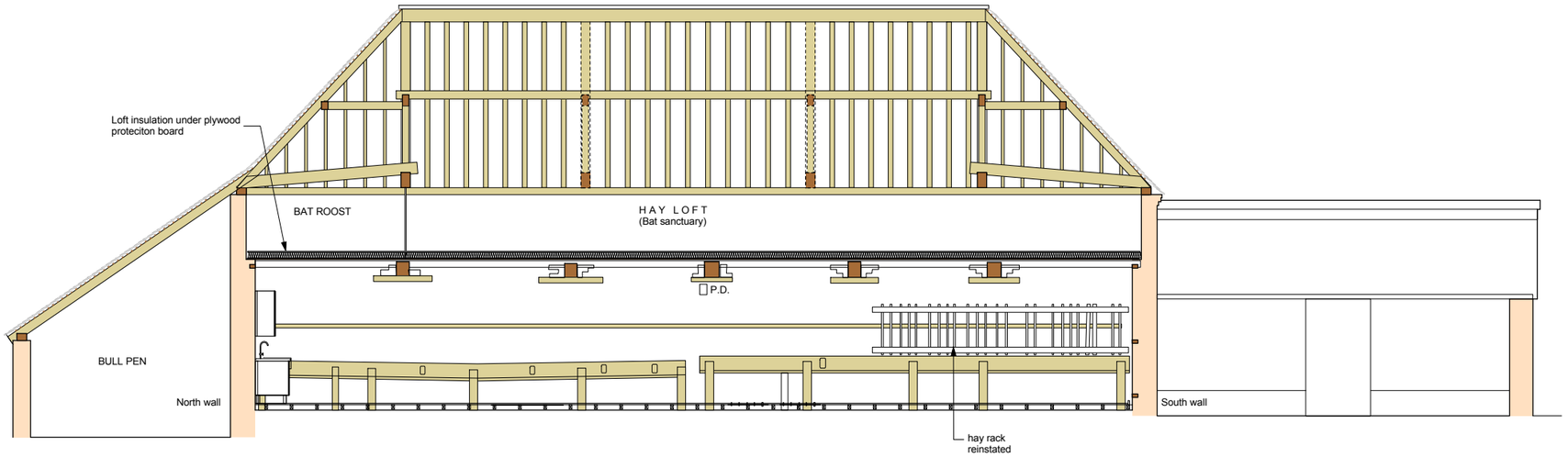

Longitudinal section elevation
internal face of east wall

1 0 5 10 Metres

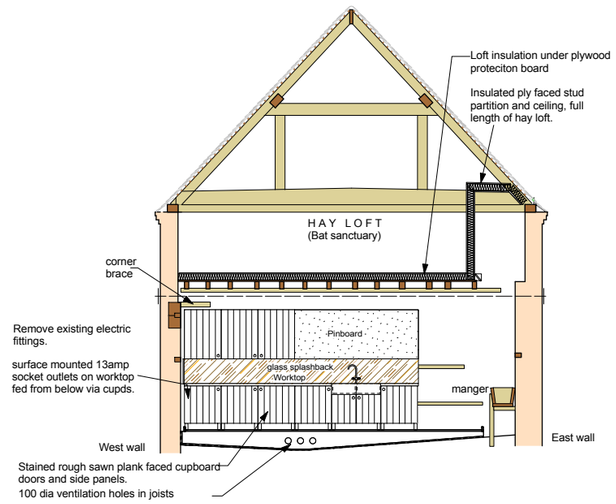

Cross section elevation
internal face of north wall

Supported by The National Lottery® through the Heritage Lottery Fund | heritage lottery fund

Stage D

Notes

1 **This drawing is © copyright Hampshire County Council 2009. No unauthorised reproduction of any kind is permitted.**

2 No Dimensions to be scaled from this drawing

3 This map is reproduced from Ordnance Survey material with the permission of Ordnance Survey on behalf of the controller of Her Majesty's Stationery Office © Crown copyright. Unauthorised reproduction infringes Crown Copyright and may lead to prosecution or civil proceedings. (100019180), (2009)

rev	description	date	by
P1	Stage C submision	11.11.11	BW
P2	Stage D submission	30.11.11	BW
P3	Listed Building Application	9.2.12	BW

Hampshire County Council

HCC Property Services,
Three Minsters House,
76 High Street, Winchester SO23 8UL.
tel: (01962) 847801

PROJECT
Basing House Community, Conservation & Developing Skills

SHEET CONTENTS
Cow Byre Sections - Proposed

SCALE	DATE	DRAWN.	CHKD.	DRAWING No.	REVISION
1:50 @ A1 1:100 @ A3	11.11.11	ARCN	BW	C6438-13	P3

FILE REF. *Cow Byre Sections*