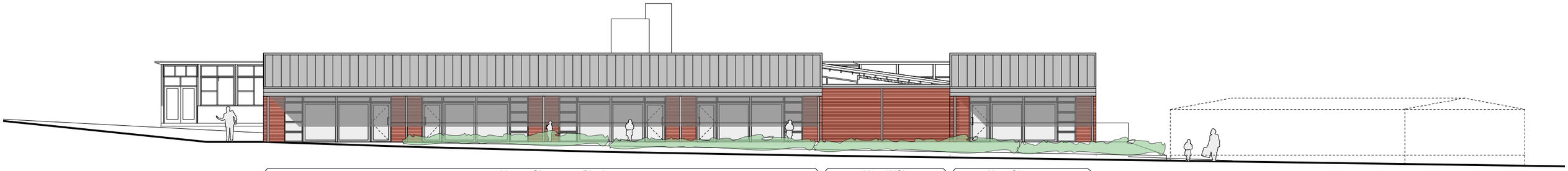

South West Elevation

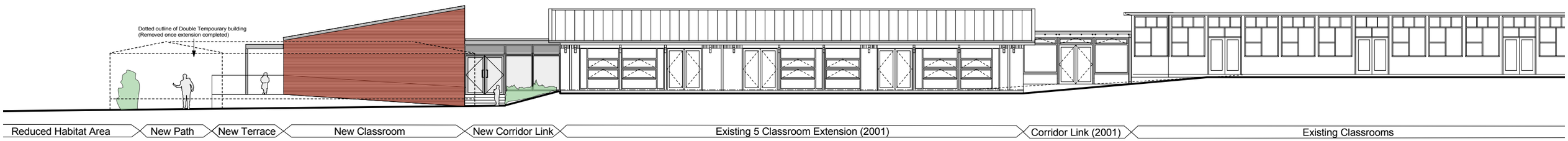

South East Elevation

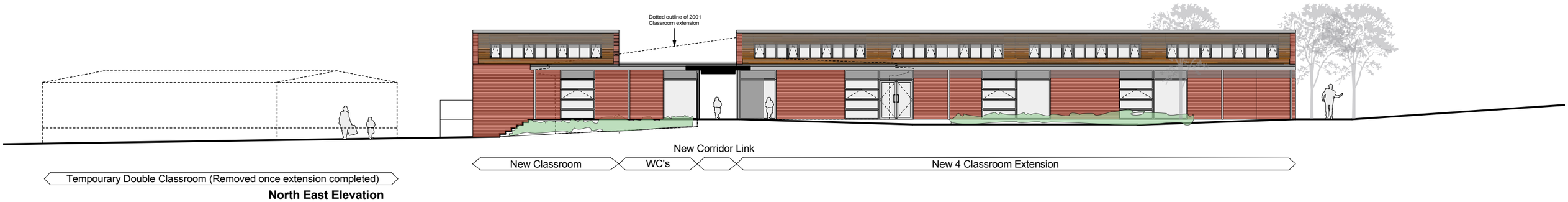

North East Elevation

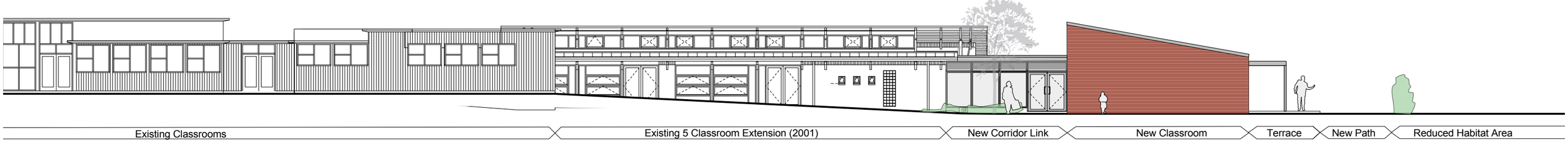

North West Elevation

0 5 7 9 10 M

PLANNING

Materials Key
Walls - Red brick to match existing
High Level Cladding - Timber boarding
Windows/Doors - PPC Aluminium
Mono Pitched Roof - Metal standing seam
Flat Roof - High Performance Felt Roof

Notes

1 This drawing is © copyright Hampshire County Council 2009. No unauthorised reproduction permitted. All rights reserved.

2 No dimensions are to be scaled from this drawing

3 This map is reproduced from Ordnance Survey material with the permission of Ordnance Survey on behalf of the controller of Her Majesty's Stationery Office © Crown Copyright. Unauthorised reproduction infringes Crown Copyright and may lead to prosecution or civil proceedings. (100019180), (2009)

rev	description	date	by
-	Planning Issue	01.08.12	TB

PROJECT
Bramley Primary School
2FE - 2.5FE Expansion

SHEET CONTENTS
Proposed Elevations

Property Services

SCALE	DATE	DRAWN.	CHKD.	DRAWING No.	REVISION
1:100 @ A1 1:200 @ A3	10/02/11	TB	---	**P9066 - 41**	-
				FILE REF. *File name*	