Swanborough Farm
Swanborough
Lewes, East Sussex
BN73PF

ASHDOWN SITE INVESTIGATION LTD
Geotechnical and Environmental Engineers

ASHDOWN SITE INVESTIGATION LIMITED

Particle Size Distribution by Wet Sieve; BS1377: Part 2 1990

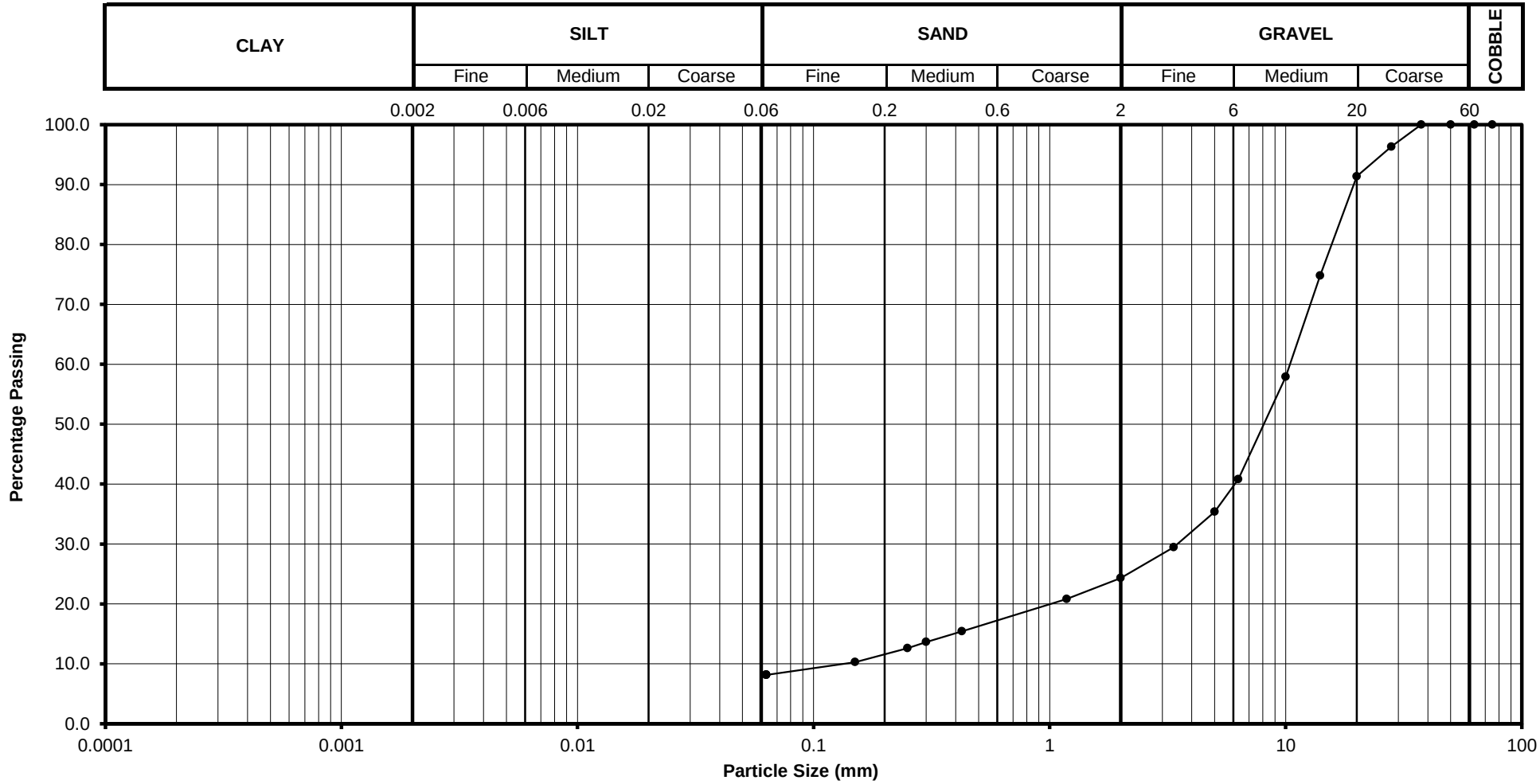

Job Name	Stubbington Study Centre, Fareham, Hampshire	**BH/ TP No.**	WS1	**Sample Description**	Clayey sandy GRAVEL.
Job No.	LW23157	**Sample Depth (m)**	0.50m		

Swanborough Farm
Swanborough
Lewes, East Sussex
BN73PF

ASHDOWN SITE INVESTIGATION LTD
Geotechnical and Environmental Engineers

ASHDOWN SITE INVESTIGATION LIMITED

Particle Size Distribution by Wet Sieve; BS1377: Part 2 1990

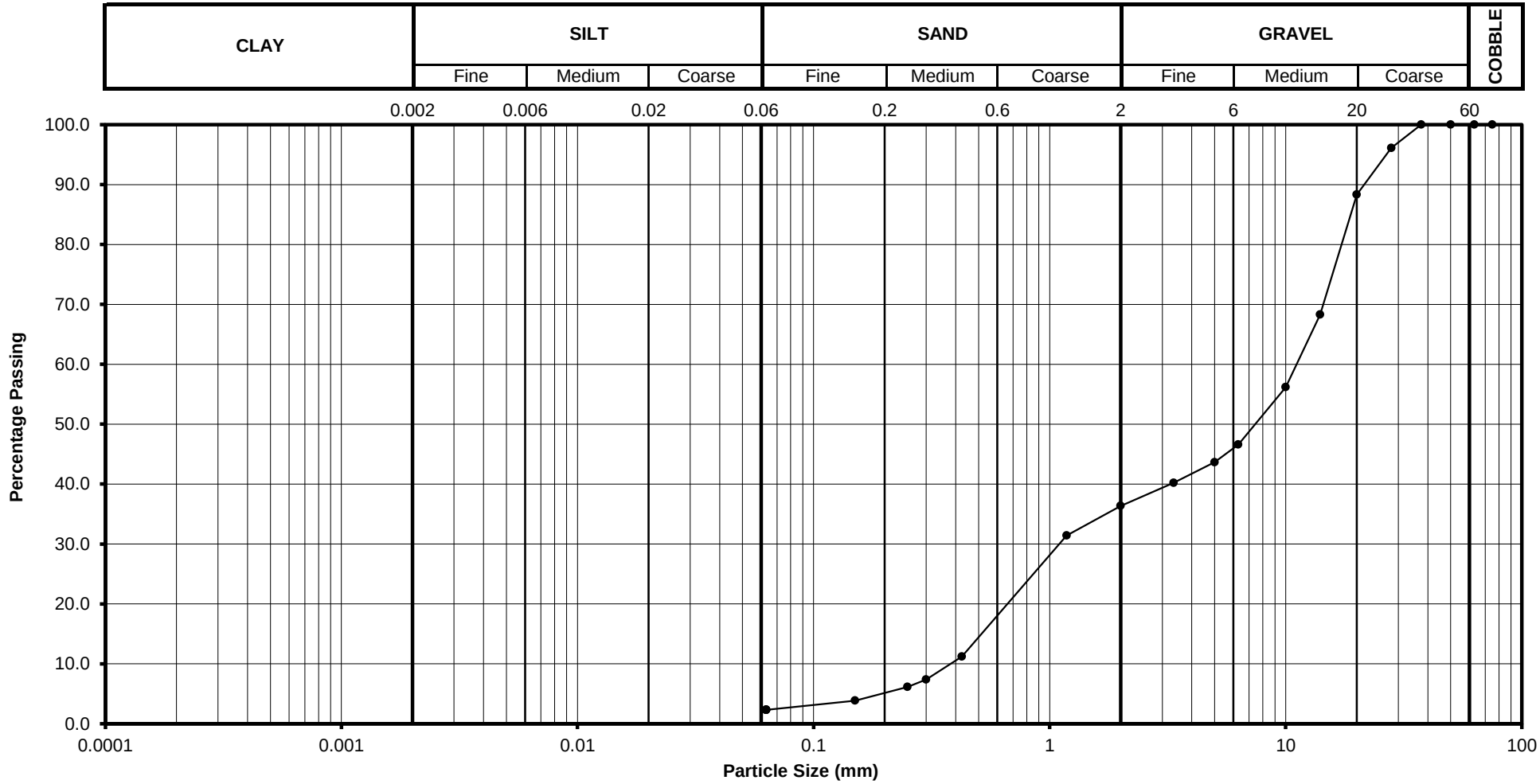

Job Name	Stubbington Study Centre, Fareham, Hampshire	**BH/ TP No.**	WS1	**Sample Description**	Slightly silty very sandy GRAVEL.
Job No.	LW23157	**Sample Depth (m)**	1.00m		

Swanborough Farm
Swanborough
Lewes, East Sussex
BN73PF

ASHDOWN SITE INVESTIGATION LTD
Geotechnical and Environmental Engineers

ASHDOWN SITE INVESTIGATION LIMITED

Particle Size Distribution by Wet Sieve; BS1377: Part 2 1990

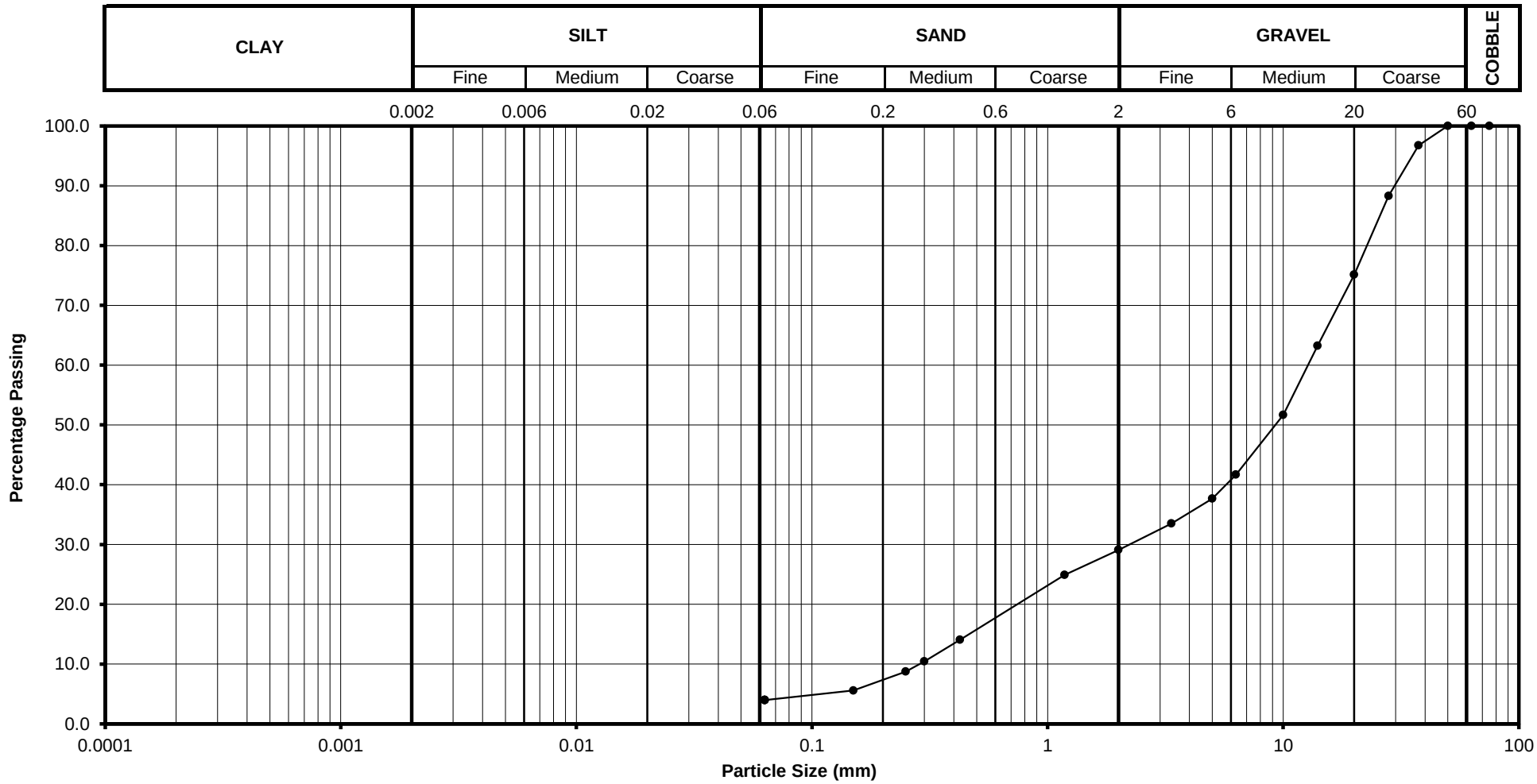

Job Name	Stubbington Study Centre, Fareham, Hampshire	**BH/ TP No.**	WS1	**Sample Description**	Clayey very sandy GRAVEL
Job No.	LW23157	**Sample Depth (m)**	1.00 - 2.00m		

Swanborough Farm
Swanborough
Lewes, East Sussex
BN73PF

ASHDOWN SITE INVESTIGATION LTD
Geotechnical and Environmental Engineers

ASHDOWN SITE INVESTIGATION LIMITED

Particle Size Distribution by Wet Sieve; BS1377: Part 2 1990

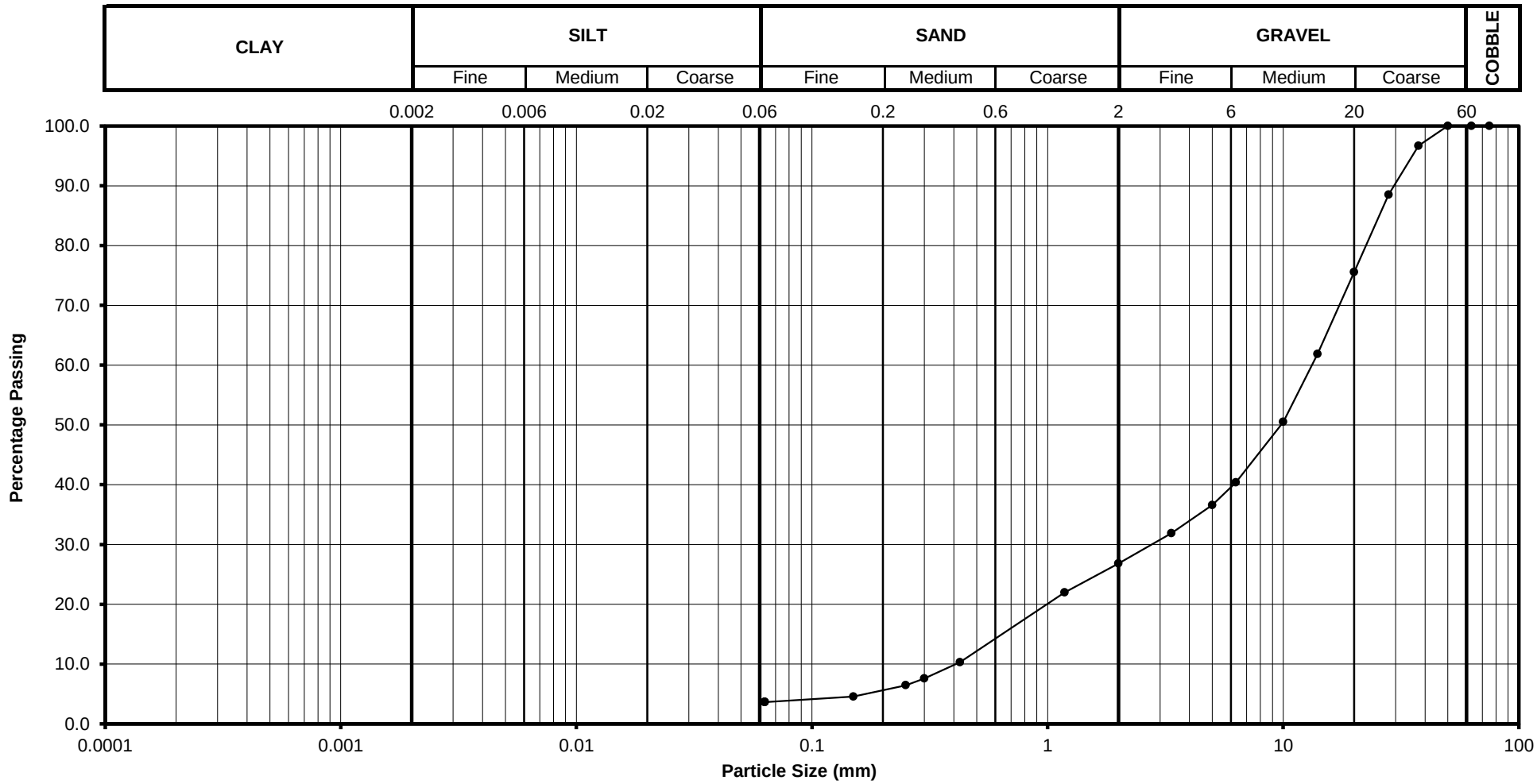

Job Name	Stubbington Study Centre, Fareham, Hampshire	**BH/ TP No.**	WS2	**Sample Description**	Slightly clayey very sandy GRAVEL
Job No.	LW23157	**Sample Depth (m)**	1.00 - 2.00m		

Swanborough Farm
Swanborough
Lewes, East Sussex
BN73PF

ASHDOWN SITE INVESTIGATION LTD
Geotechnical and Environmental Engineers

ASHDOWN SITE INVESTIGATION LIMITED

Particle Size Distribution by Wet Sieve and Pipette; BS1377: Part 2 1990

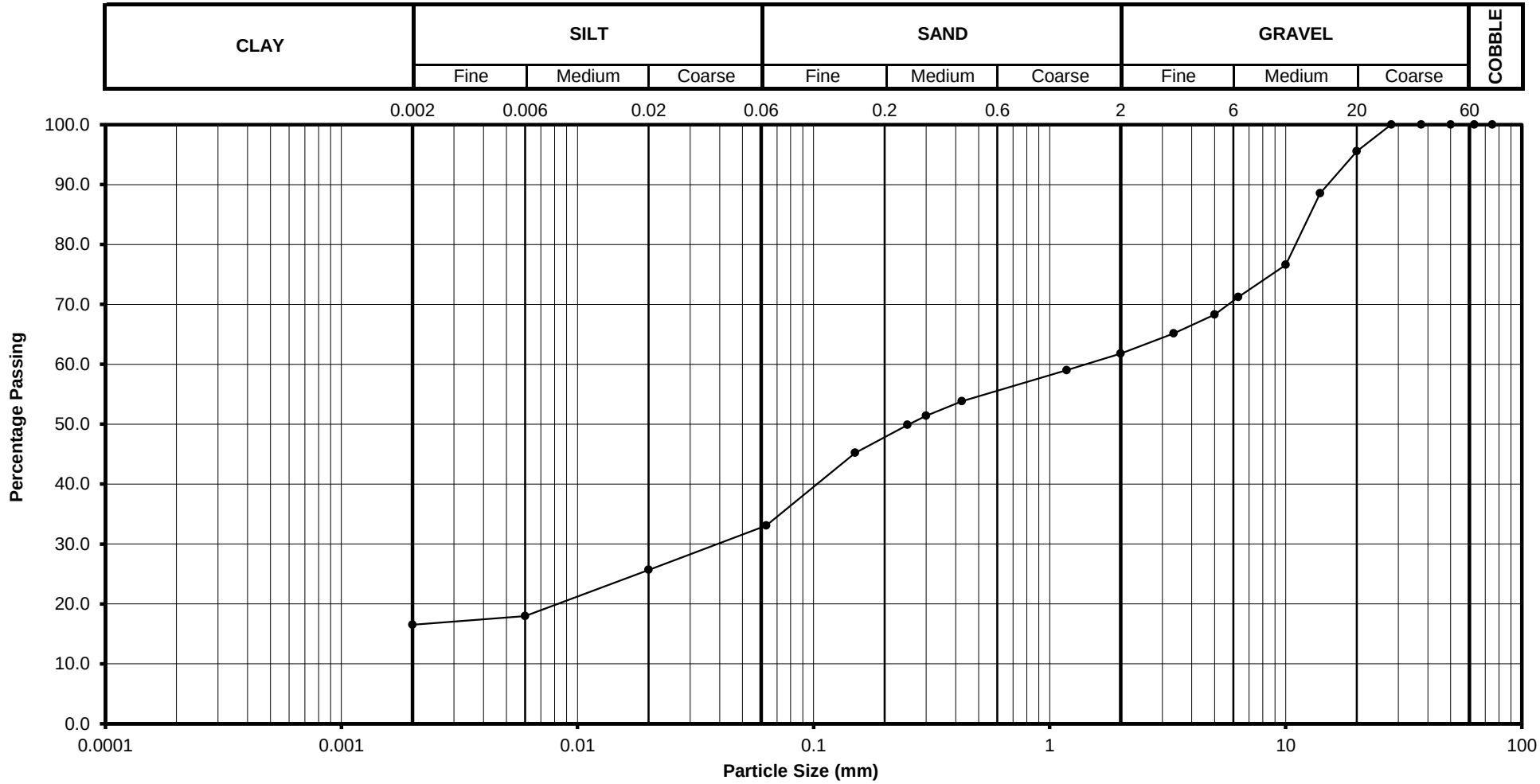

Job Name	Stubbington Study Centre, Fareham, Hampshire	**BH/ TP No.**	WS3	**Sample Description**	Slightly sandy gravelly silty CLAY.
Job No.	LW23157	**Sample Depth (m)**	1.00m		

Swanborough Farm
Swanborough
Lewes, East Sussex
BN73PF

ASHDOWN SITE INVESTIGATION LTD
Geotechnical and Environmental Engineers

ASHDOWN SITE INVESTIGATION LIMITED

Particle Size Distribution by Wet Sieve; BS1377: Part 2 1990

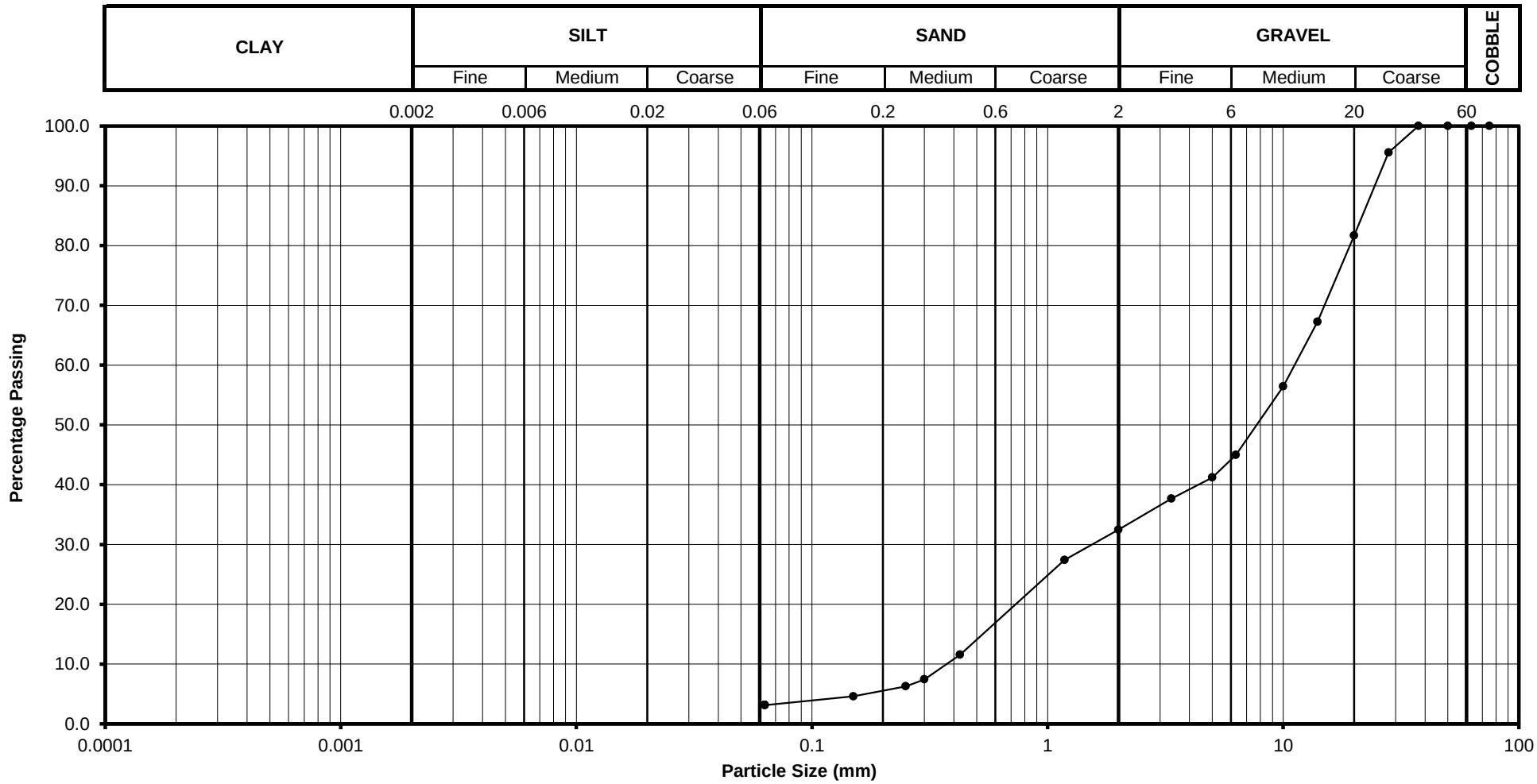

Job Name	Stubbington Study Centre, Fareham, Hampshire	**BH/ TP No.**	WS3	**Sample Description**	Slightly clayey very sandy GRAVEL.
Job No.	LW23157	**Sample Depth (m)**	2.00m		

Swanborough Farm
Swanborough
Lewes, East Sussex
BN73PF

ASHDOWN SITE INVESTIGATION LTD
Geotechnical and Environmental Engineers

ASHDOWN SITE INVESTIGATION LIMITED

Particle Size Distribution by Wet Sieve and Pipette; BS1377: Part 2 1990

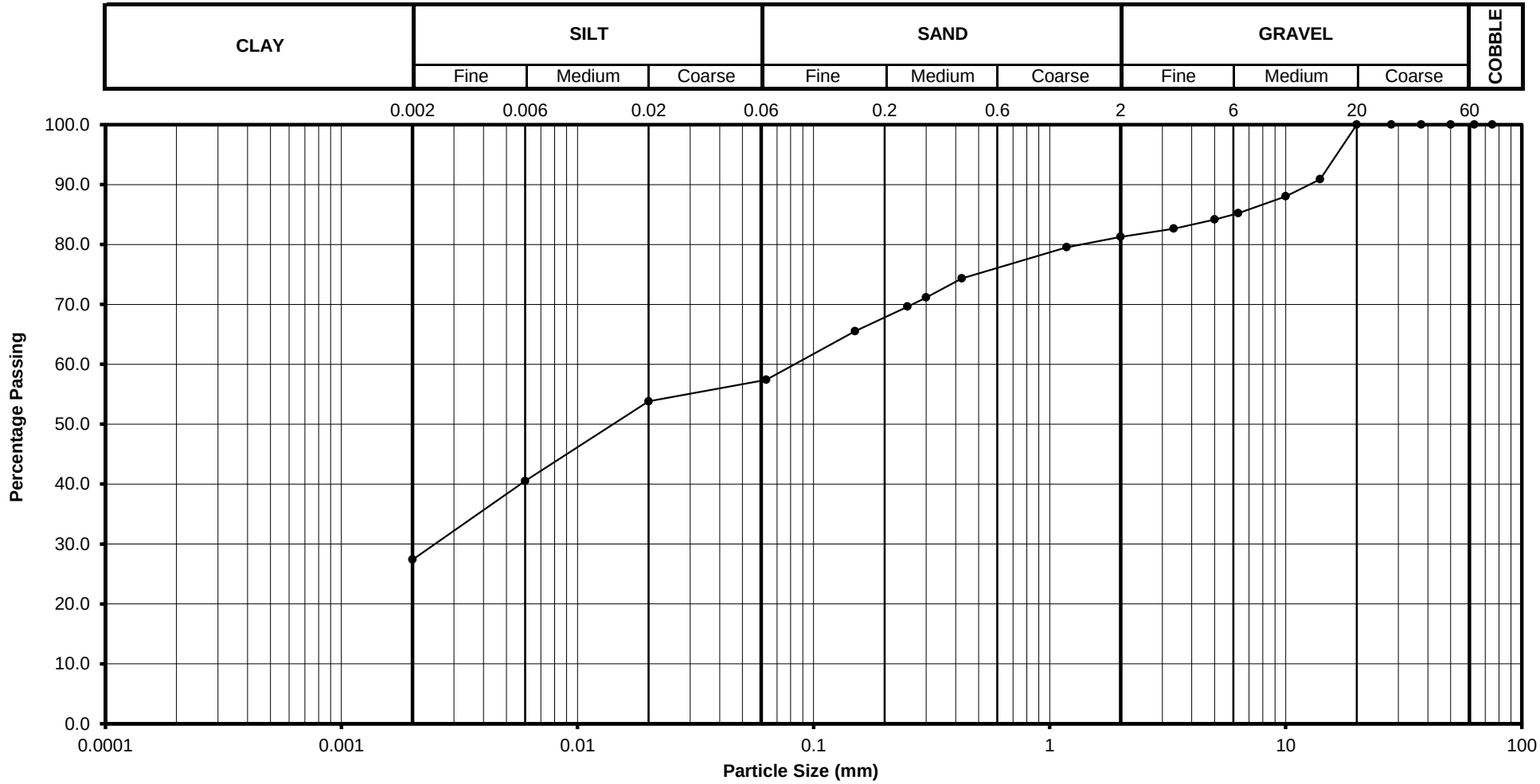

Job Name	Stubbington Study Centre, Fareham, Hampshire	**BH/ TP No.**	WS3	**Sample Description**	Slightly gravelly slightly sandy silty CLAY.
Job No.	LW23157	**Sample Depth (m)**	3.50m		

Swanborough Farm
Swanborough
Lewes, East Sussex
BN73PF

ASHDOWN SITE INVESTIGATION LTD
Geotechnical and Environmental Engineers

ASHDOWN SITE INVESTIGATION LIMITED

Particle Size Distribution by Wet Sieve; BS1377: Part 2 1990

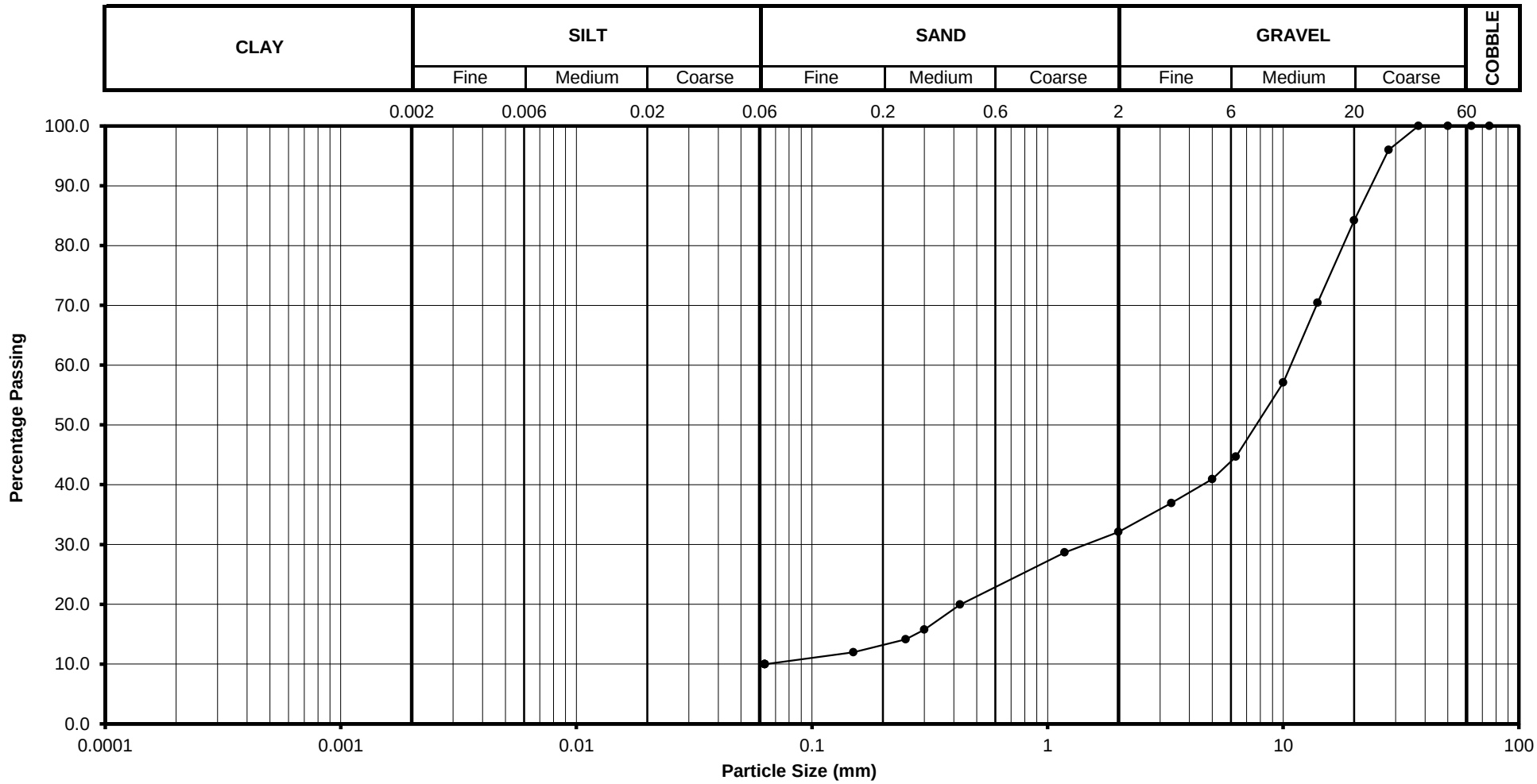

Job Name	Stubbington Study Centre, Fareham, Hampshire	**BH/ TP No.**	WS4	**Sample Description**	Clayey very sandy GRAVEL.
Job No.	LW23157	**Sample Depth (m)**	1.40m		

Swanborough Farm
Swanborough
Lewes, East Sussex
BN73PF

ASHDOWN SITE INVESTIGATION LTD
Geotechnical and Environmental Engineers

ASHDOWN SITE INVESTIGATION LIMITED

Particle Size Distribution by Wet Sieve; BS1377: Part 2 1990

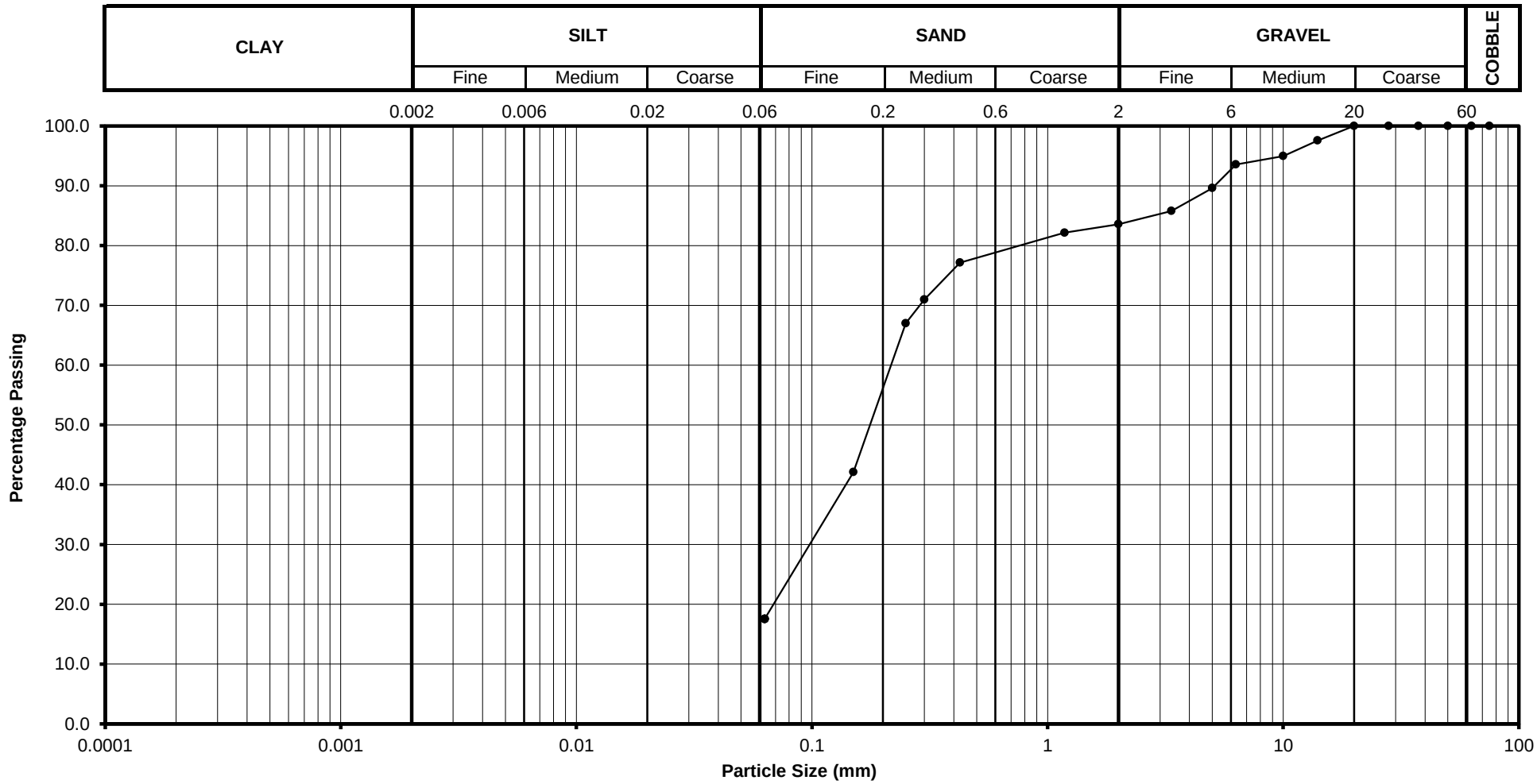

Job Name	Stubbington Study Centre, Fareham, Hampshire	**BH/ TP No.**	WS4	**Sample Description**	Gravelly silty SAND.
Job No.	LW23157	**Sample Depth (m)**	1.80m		

Swanborough Farm
Swanborough
Lewes, East Sussex
BN73PF

ASHDOWN SITE INVESTIGATION LTD
Geotechnical and Environmental Engineers

ASHDOWN SITE INVESTIGATION L·I·M·I·T·E·D

Particle Size Distribution by Wet Sieve; BS1377: Part 2 1990

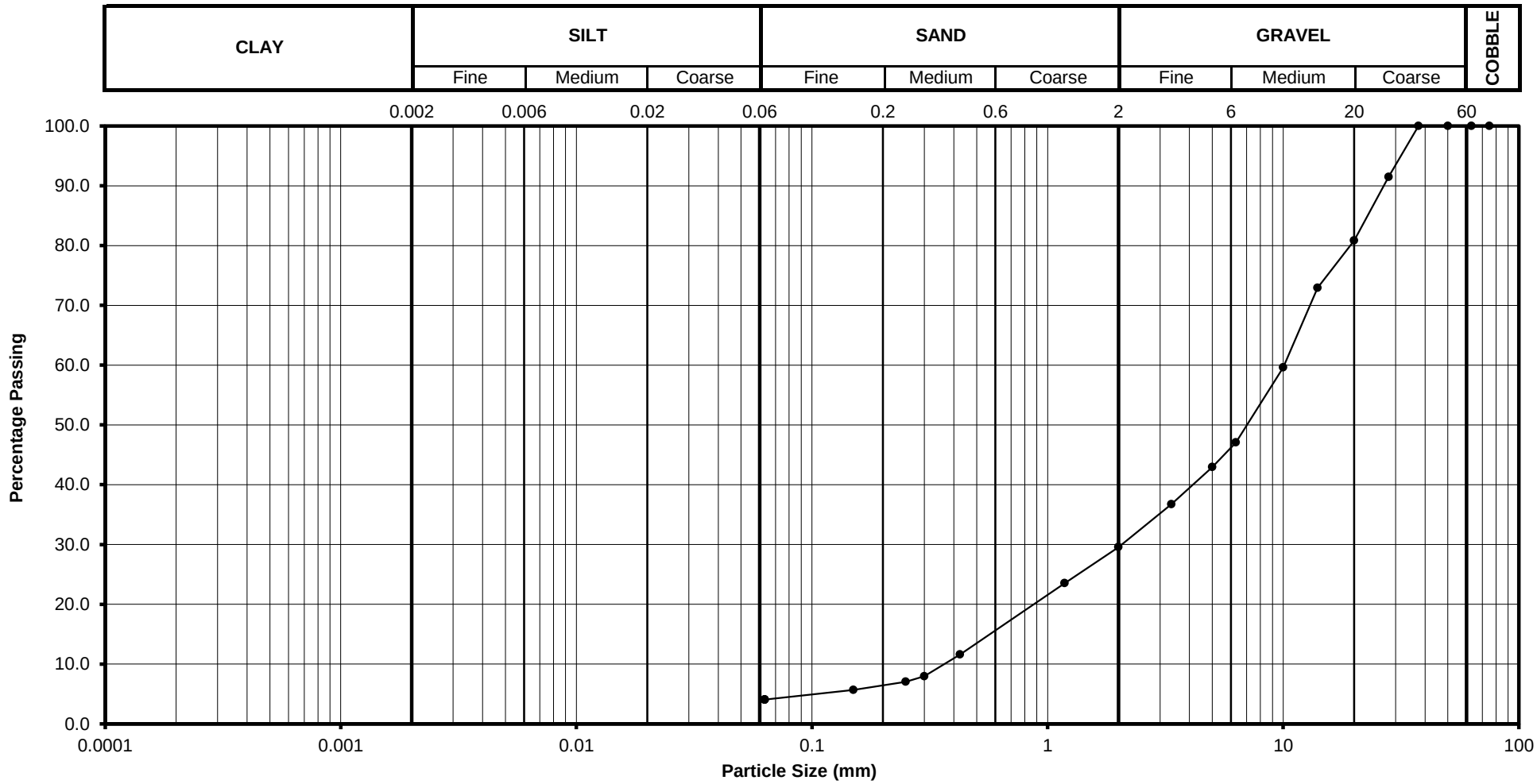

Job Name	Stubbington Study Centre, Fareham, Hampshire	**BH/ TP No.**	WS4	**Sample Description**	Slightly silty very sandy GRAVEL.
Job No.	LW23157	**Sample Depth (m)**	3.00m		

Swanborough Farm
Swanborough
Lewes, East Sussex
BN73PF

ASHDOWN SITE INVESTIGATION LTD
Geotechnical and Environmental Engineers

ASHDOWN SITE INVESTIGATION LIMITED

Particle Size Distribution by Wet Sieve; BS1377: Part 2 1990

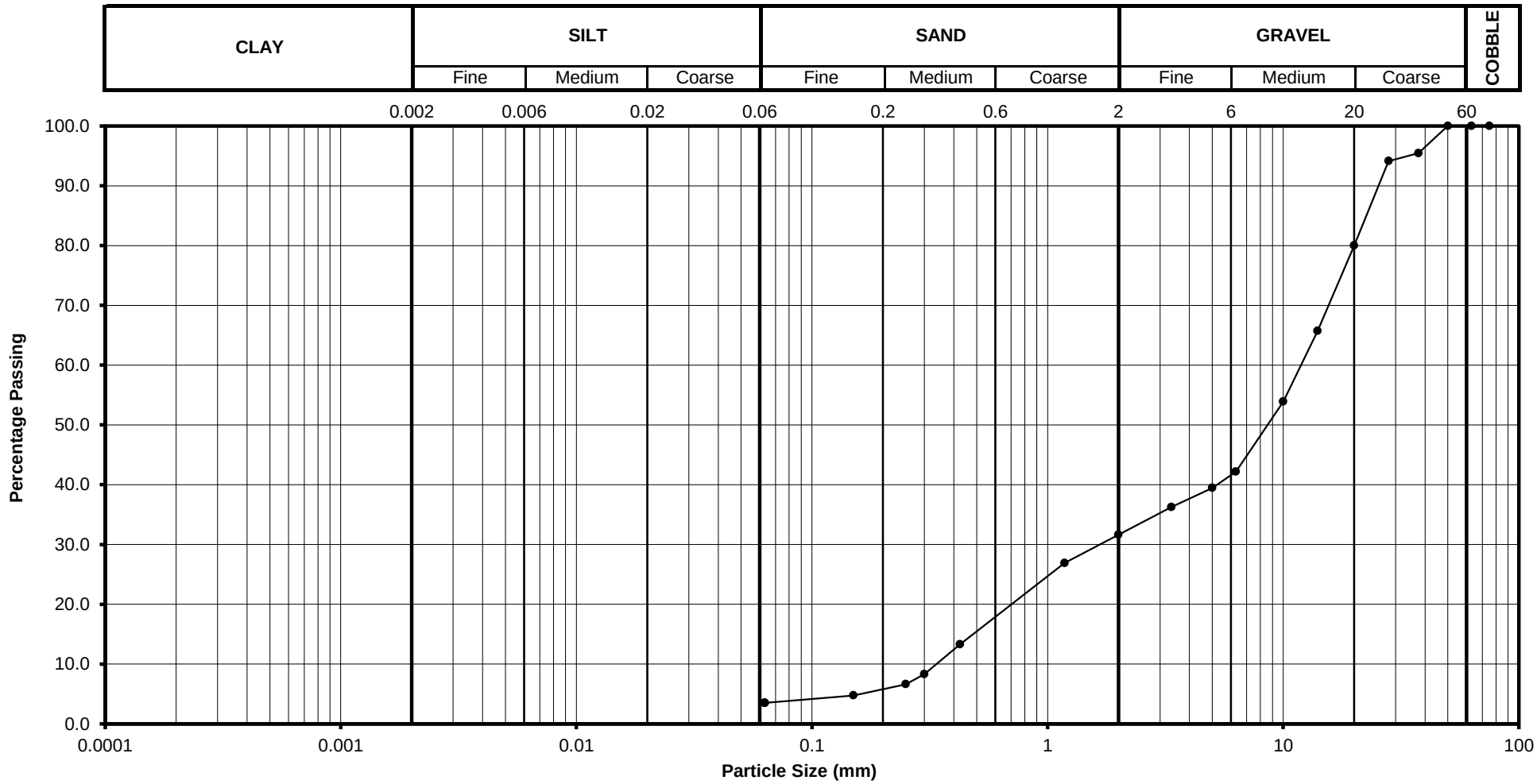

Job Name	Stubbington Study Centre, Fareham, Hampshire	**BH/ TP No.**	WS5	**Sample Description**	Slightly silty very sandy GRAVEL.
Job No.	LW23157	**Sample Depth (m)**	2.00		

Swanborough Farm
Swanborough
Lewes, East Sussex
BN73PF

ASHDOWN SITE INVESTIGATION LTD
Geotechnical and Environmental Engineers

ASHDOWN SITE INVESTIGATION LIMITED

Particle Size Distribution by Wet Sieve; BS1377: Part 2 1990

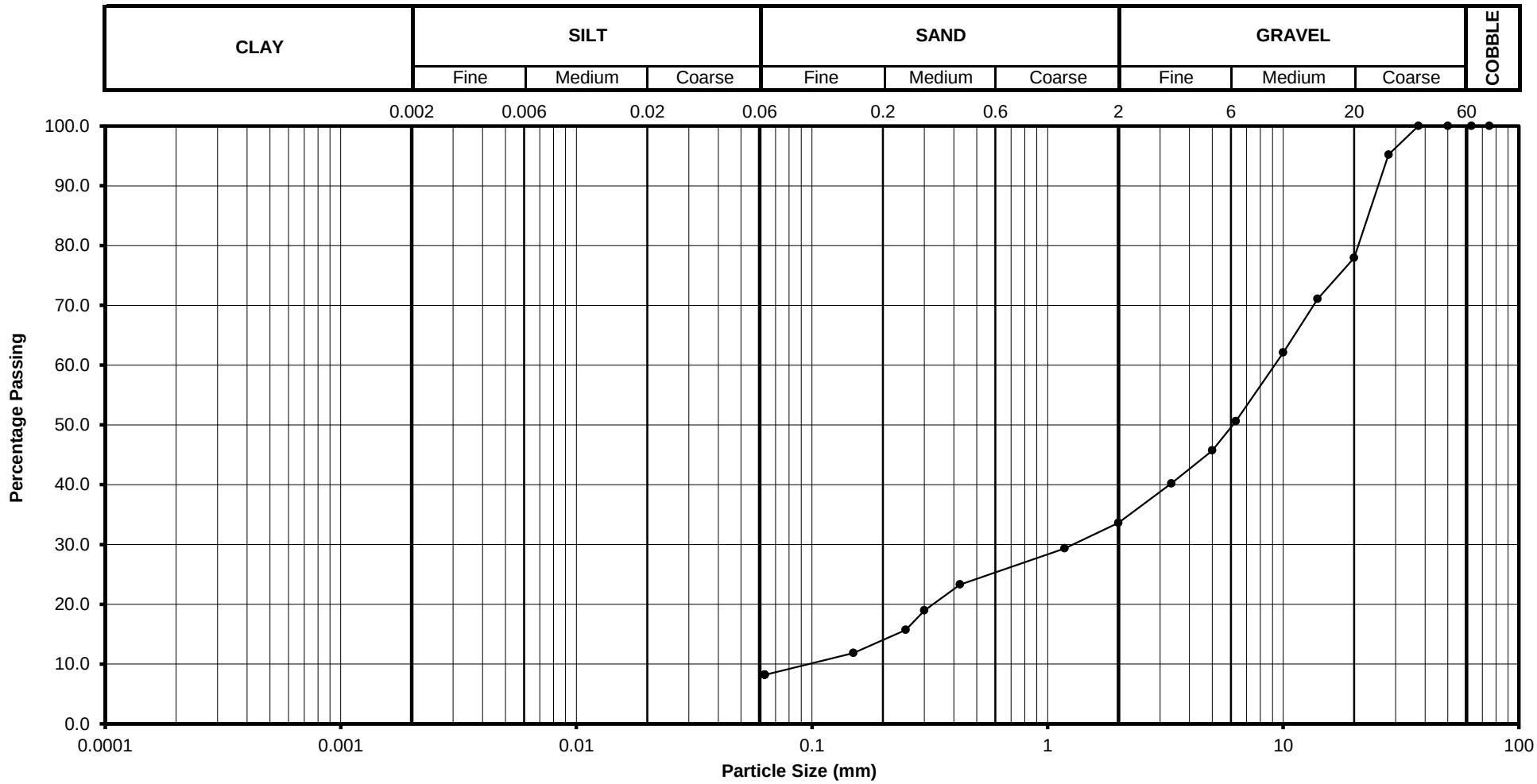

Job Name	Stubbington Study Centre, Fareham, Hampshire	**BH/ TP No.**	WS6	**Sample Description**	Clayey very sandy GRAVEL.
Job No.	LW23157	**Sample Depth (m)**	0.65m		

Swanborough Farm
Swanborough
Lewes, East Sussex
BN73PF

ASHDOWN SITE INVESTIGATION LTD
Geotechnical and Environmental Engineers

ASHDOWN SITE INVESTIGATION LIMITED

Particle Size Distribution by Wet Sieve; BS1377: Part 2 1990

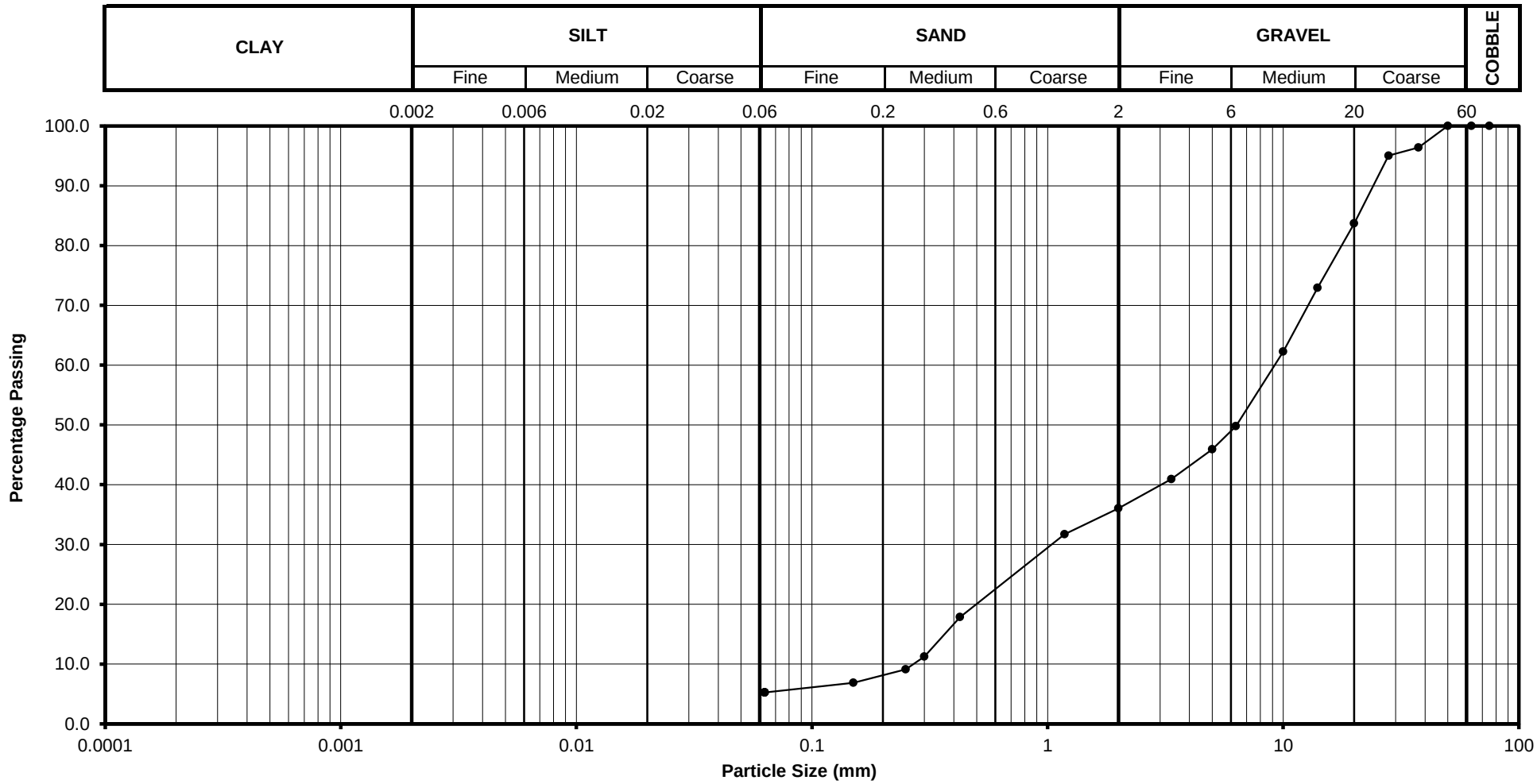

Job Name	Stubbington Study Centre, Fareham, Hampshire	**BH/ TP No.**	WS6	**Sample Description**	Silty very sandy GRAVEL.
Job No.	LW23157	**Sample Depth (m)**	1.00 - 2.00m		

Swanborough Farm
Swanborough
Lewes, East Sussex
BN73PF

ASHDOWN SITE INVESTIGATION LTD
Geotechnical and Environmental Engineers

ASHDOWN SITE INVESTIGATION LIMITED

Particle Size Distribution by Wet Sieve; BS1377: Part 2 1990

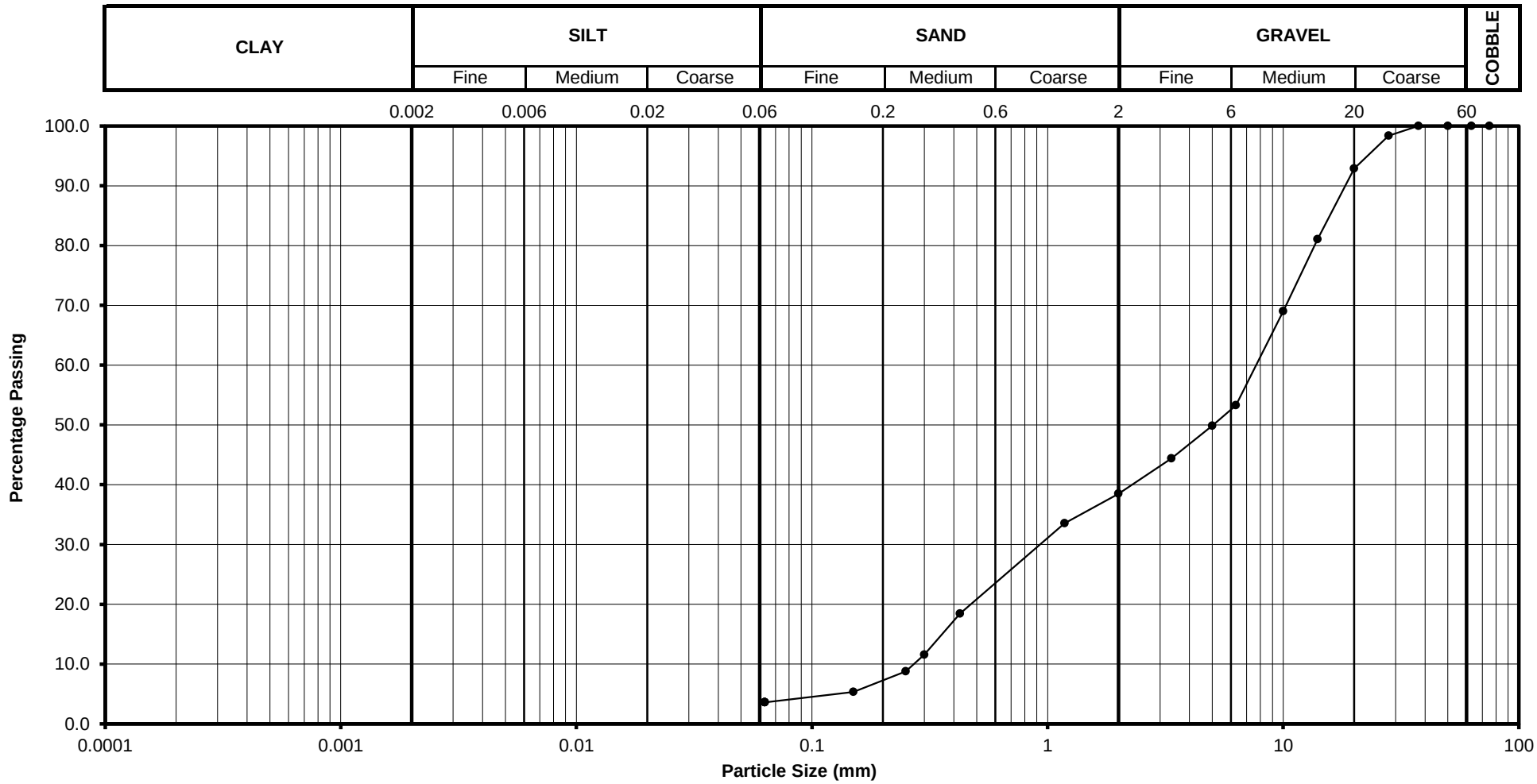

Job Name	Stubbington Study Centre, Fareham, Hampshire	**BH/ TP No.**	WS6	**Sample Description**	Slightly silty very sandy GRAVEL.
Job No.	LW23157	**Sample Depth (m)**	2.00 - 3.00m		

Swanborough Farm
Swanborough
Lewes, East Sussex
BN73PF

ASHDOWN SITE INVESTIGATION LTD
Geotechnical and Environmental Engineers

ASHDOWN SITE INVESTIGATION L·I·M·I·T·E·D

Particle Size Distribution by Wet Sieve; BS1377: Part 2 1990

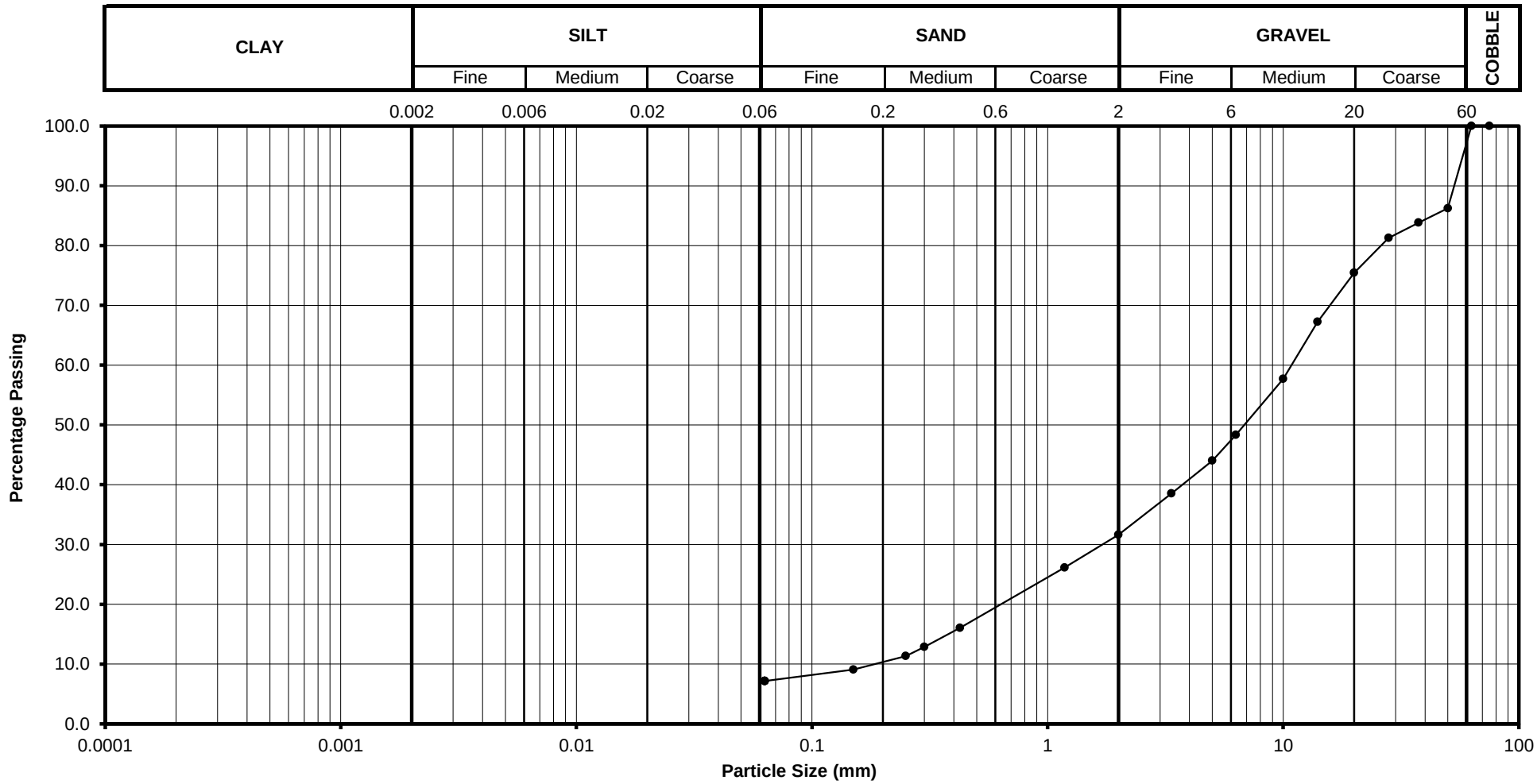

Job Name	Stubbington Study Centre, Fareham, Hampshire	**BH/ TP No.**	WS7	**Sample Description**	Clayey very sandy GRAVEL.
Job No.	LW23157	**Sample Depth (m)**	1.50 - 2.00m		

Swanborough Farm
Swanborough
Lewes, East Sussex
BN73PF

ASHDOWN SITE INVESTIGATION LTD
Geotechnical and Environmental Engineers

ASHDOWN SITE INVESTIGATION LIMITED

Particle Size Distribution by Wet Sieve; BS1377: Part 2 1990

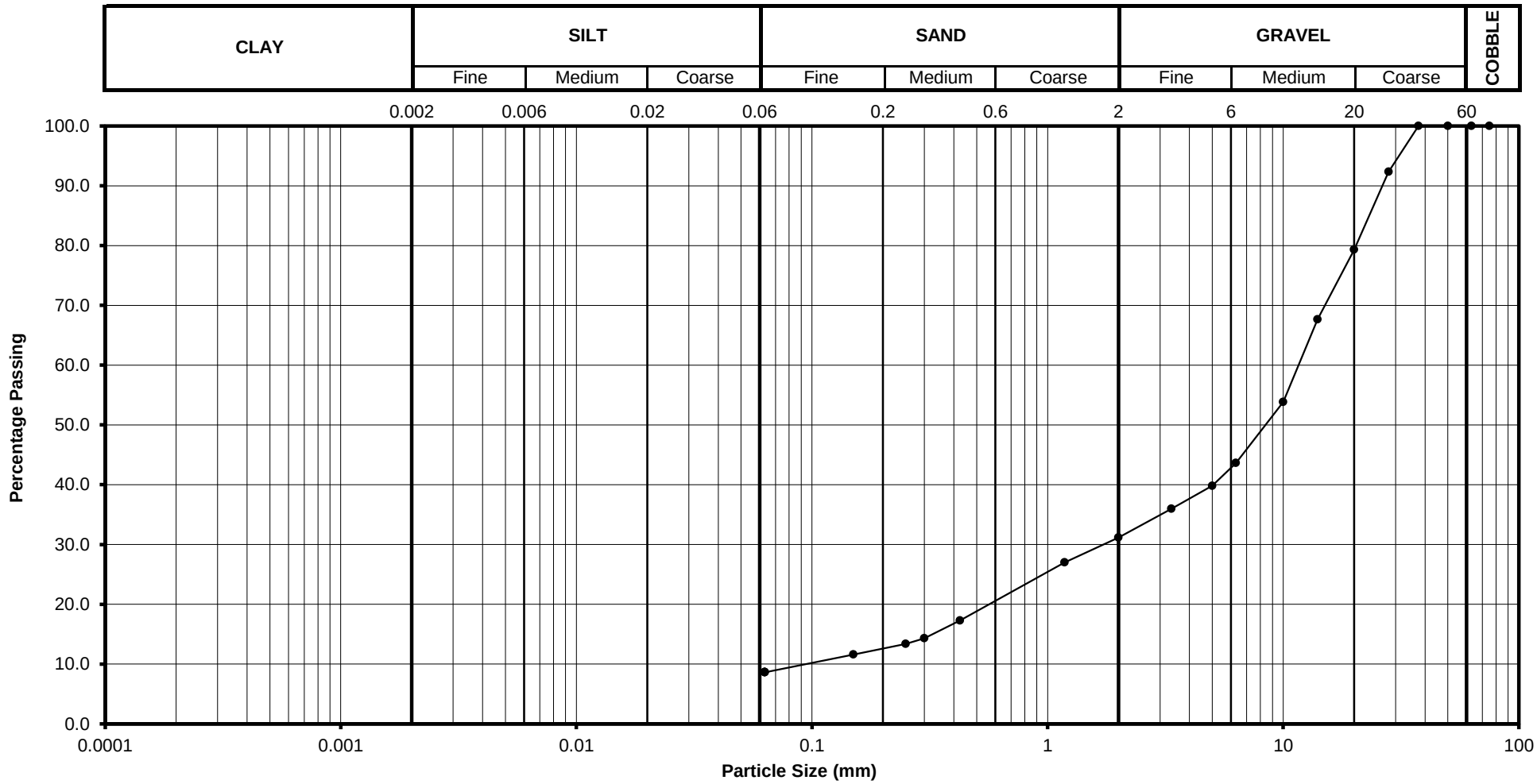

Job Name	Stubbington Study Centre, Fareham, Hampshire	**BH/ TP No.**	WS7	**Sample Description**	Clayey very sandy GRAVEL.
Job No.	LW23157	**Sample Depth (m)**	2.50m		

Swanborough Farm
Swanborough
Lewes, East Sussex
BN73PF

ASHDOWN SITE INVESTIGATION LTD
Geotechnical and Environmental Engineers

ASHDOWN SITE INVESTIGATION LIMITED

Particle Size Distribution by Wet Sieve; BS1377: Part 2 1990

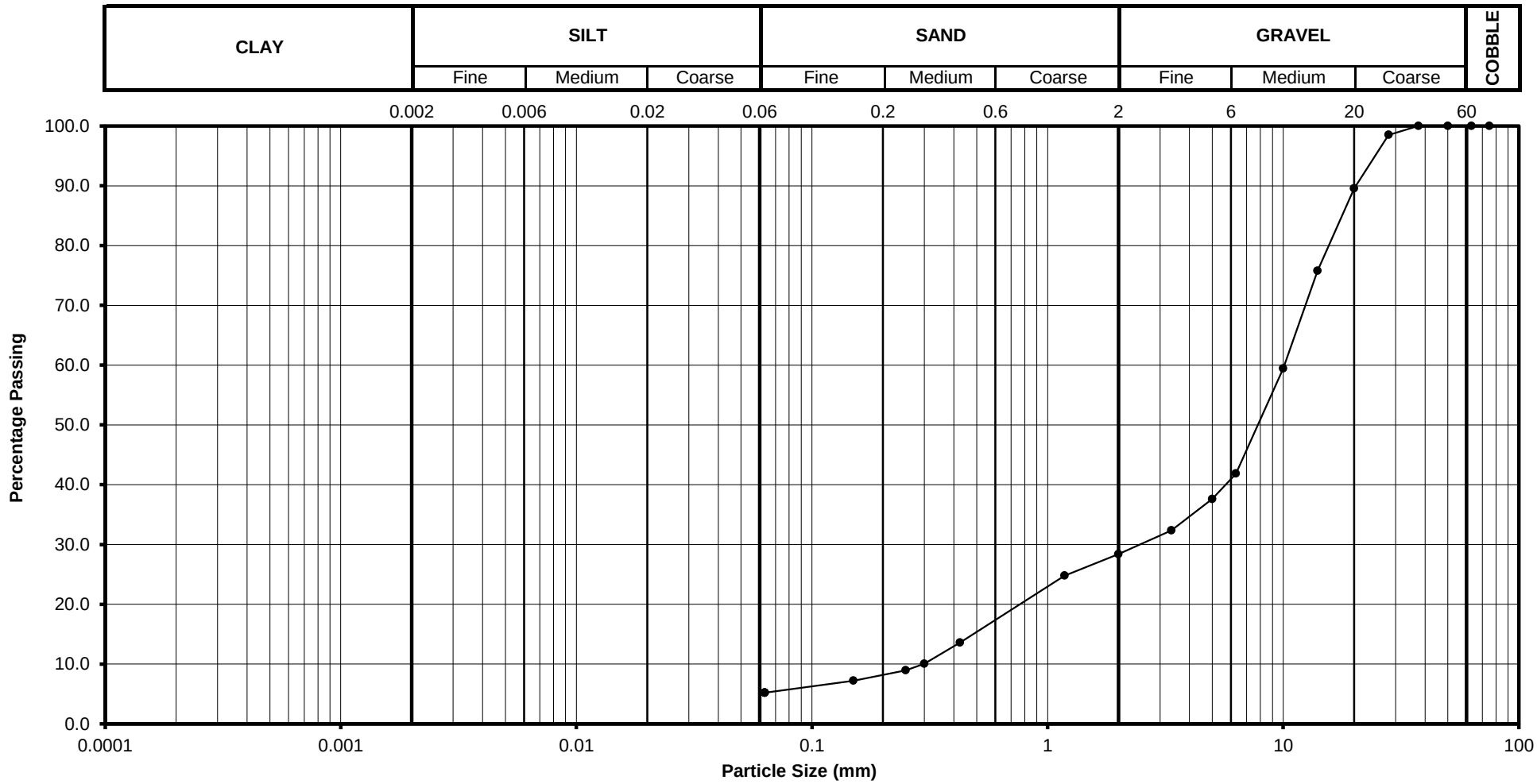

Job Name	Stubbington Study Centre, Fareham, Hampshire	**BH/ TP No.**	WS8	**Sample Description**	Silty very sandy GRAVEL.
Job No.	LW23157	**Sample Depth (m)**	1.80m		

Swanborough Farm
Swanborough
Lewes, East Sussex
BN73PF

ASHDOWN SITE INVESTIGATION LTD
Geotechnical and Environmental Engineers

ASHDOWN SITE INVESTIGATION L·I·M·I·T·E·D

Particle Size Distribution by Wet Sieve; BS1377: Part 2 1990

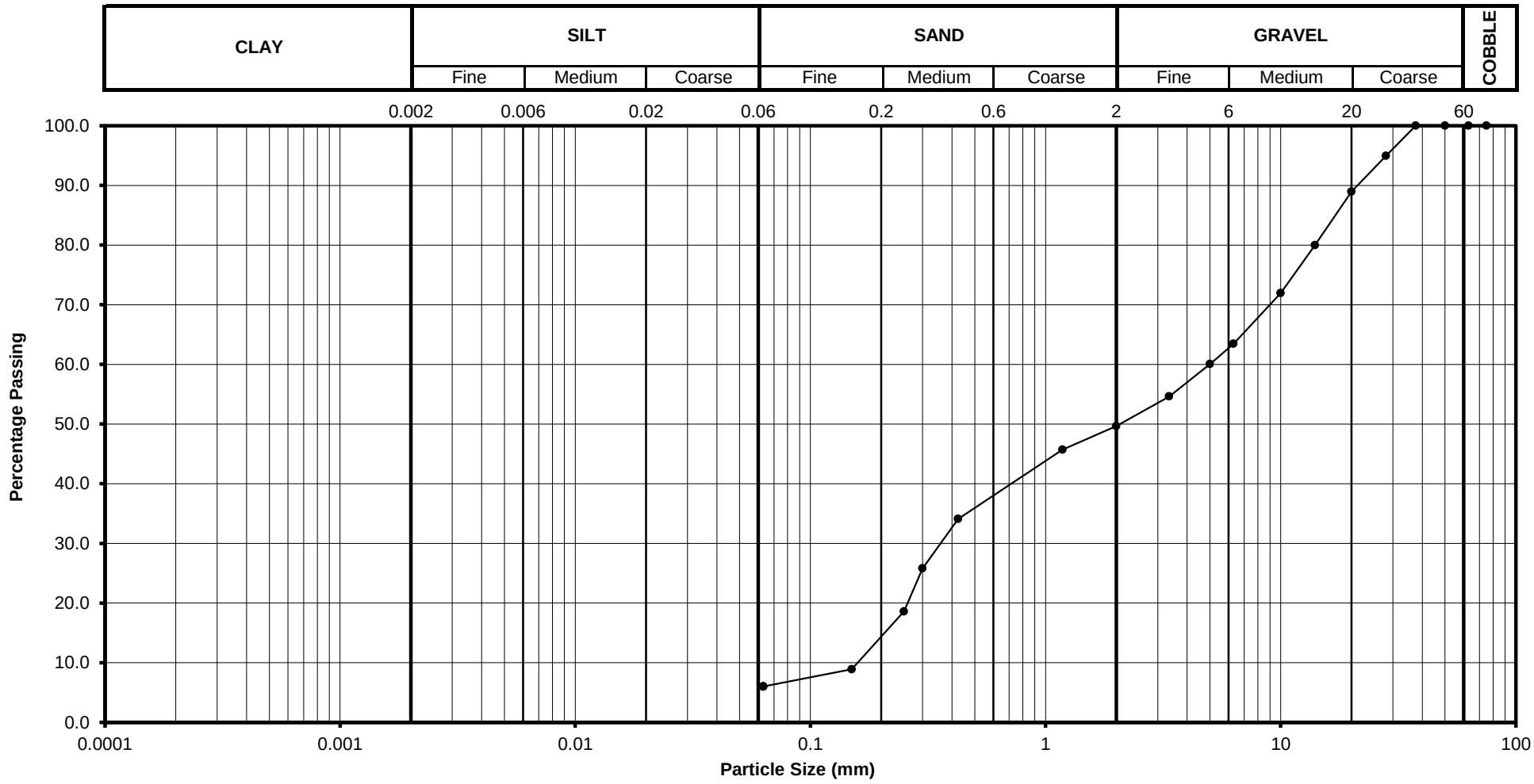

Job Name	Stubbington Study Centre, Fareham, Hampshire	**BH/ TP No.**	WS9	**Sample Description**	Silty very sandy GRAVEL.
Job No.	LW23157	**Sample Depth (m)**	1.00 - 2.00m		

Unit A2
Windmill Road
Ponswood Industrial Estate
St Leonards on Sea
East Sussex
TN38 9BY
Telephone (01424) 718618
Facsimile (01424) 729911

2683 2683

THE ENVIRONMENTAL LABORATORY LTD

F.A.O. David Harris
Ashdown Site Investigation Limited
The Old Dairy, Swanborough Farm
Swanborough, Lewes,
East Sussex, BN7 9PF

Reporting Date: 31/07/12

ANALYTICAL REPORT No. AR39672

Samples Received By:-	Courier
Samples Received:-	19/07/12
Your Job No:	LW23157
Site Location:	Stubbington Study Centre, Fareham
No Samples Received:-	7

Report Checked By:-

Steve Knight
Director

Authorised By:-

Mike Varley BSc, CChem, CSci, FRSC
Chief Chemist

Any comments, opinions, or interpretations expressed herein are outside the scope of UKAS accreditation (Accreditation Number 2683)

THE ENVIRONMENTAL LABORATORY LTD

Unit A2, Windmill Road, Ponswood Industrial Estate, St Leonards On Sea, East Sussex, TN38 9BY
Tel: 01424 718618 Fax: 01424 729911

UKAS TESTING 2683 mCERTS 2683

ANALYTICAL REPORT No. AR39672

Location: Stubbington Study Centre, Fareham

Your Job No: LW23157

Reporting Date: 31/07/12

F.A.O. David Harris
Ashdown Site Investigation Limited
The Old Dairy, Swanborough Farm
Swanborough, Lewes,
East Sussex, BN7 9PF

Soils

	Characteristic	Silt loam	Silt loam	Sandy Silt	Sandy Silt	Sandy Silt	Sandy Silt
	TP/BH	WS1	WS3	WS5	WS7	WS8	WS4
	Depth (m)	0.10	0.30	0.10	0.25	0.15	0.10
	Our ref	42844	42845	42846	42847	42848	42850
Stone Content	(%)	15	<1	<1	48	12	<1
Arsenic**	(mg/kg)	9.3	7.7	9.6	<5	8.9	8.8
Cadmium**	(mg/kg)	<0.5	<0.5	<0.5	<0.5	<0.5	<0.5
Chromium**	(mg/kg)	17	21	21	10	19	19
Lead**	(mg/kg)	93	29	84	11	85	75
Mercury**	(mg/kg)	<0.5	<0.5	<0.5	<0.5	<0.5	<0.5
Nickel**	(mg/kg)	10	14	13	7	12	12
Copper**	(mg/kg)	21	14	23	6	37	22
Zinc**	(mg/kg)	62	54	63	24	163	57
Selenium	(mg/kg)	0.7	0.6	0.9	<0.5	0.6	0.8
Hexavalent Chromium	(mg/kg)	<2	<2	<2	<2	<2	<2
Water Soluble Boron	(mg/kg)	0.6	0.6	0.9	0.5	0.8	0.8
pH Value**	(Units)	8.4	7.7	6.3	8.2	7.7	5.8
Total Sulphate	(% as SO_4)	0.31	1.05	1.12	0.34	0.85	1.14
Total Cyanide**	(mg/kg)	<1	<1	1.4	<1	<1	1.3
Free Cyanide	(mg/kg)	<1	<1	<1	<1	<1	<1
Sulphide	(mg/kg)	<2	<2	<2	<2	<2	<2
Total Sulphur	(% as S)	0.22	0.39	0.42	0.21	0.38	0.41
Thiocyanate	(mg/kg)	<2	<2	<2	<2	<2	<2
Total Monohydric Phenols**	(mg/kg)	2.1	<1	2.9	<1	<1	1.2
Ammonium	(mg/l)	<5	<5	<5	<5	<5	<5
Total EPH**	(mg/kg)	<5	<5	<5	<5	<5	<5
Soil Organic Matter*	(%)	2.7	2.1	3.3	0.6	1.8	2.6

** - MCERTS accredited test
* - UKAS accredited test All results expressed on dry weight basis

SBB

THE ENVIRONMENTAL LABORATORY LTD

Unit A2, Windmill Road, Ponswood Industrial Estate, St Leonards On Sea, East Sussex, TN38 9BY
Tel: 01424 718618 Fax: 01424 729911

UKAS TESTING 2683 mCERTS 2683

ANALYTICAL REPORT No. AR39672

Location: Stubbington Study Centre, Fareham

Your Job No: LW23157

Reporting Date: 31/07/12

F.A.O. David Harris
Ashdown Site Investigation Limited
The Old Dairy, Swanborough Farm
Swanborough, Lewes,
East Sussex, BN7 9PF

Soils	Characteristic	Silt loam	Silt loam	Sandy Silt	Sandy Silt	Sandy Silt	Sandy Silt
	TP/BH	WS1	WS3	WS5	WS7	WS8	WS4
	Depth (m)	0.10	0.30	0.10	0.25	0.15	0.10
	Our ref	42844	42845	42846	42847	42848	42850
Naphthalene**	(mg/kg)	<0.5	<0.5	<0.5	<0.5	<0.5	<0.5
Acenaphthylene**	(mg/kg)	<0.5	<0.5	<0.5	<0.5	<0.5	<0.5
Acenaphthene**	(mg/kg)	<0.5	<0.5	<0.5	<0.5	<0.5	<0.5
Fluorene**	(mg/kg)	<0.5	<0.5	<0.5	<0.5	<0.5	<0.5
Phenanthrene**	(mg/kg)	<0.5	<0.5	<0.5	<0.5	<0.5	<0.5
Anthracene**	(mg/kg)	<0.5	<0.5	<0.5	<0.5	<0.5	<0.5
Fluoranthene**	(mg/kg)	<0.5	<0.5	<0.5	<0.5	<0.5	<0.5
Pyrene**	(mg/kg)	<0.5	<0.5	<0.5	<0.5	<0.5	<0.5
Benz(a)anthracene**	(mg/kg)	<0.5	<0.5	<0.5	<0.5	<0.5	<0.5
Chrysene**	(mg/kg)	<0.5	<0.5	<0.5	<0.5	<0.5	<0.5
Benzo(b)fluoranthene**	(mg/kg)	<0.5	<0.5	<0.5	<0.5	<0.5	<0.5
Benzo(k)fluoranthene**	(mg/kg)	<0.5	<0.5	<0.5	<0.5	<0.5	<0.5
Benzo(a)pyrene**	(mg/kg)	<0.5	<0.5	<0.5	<0.5	<0.5	<0.5
Indeno(123-cd)pyrene**	(mg/kg)	<0.5	<0.5	<0.5	<0.5	<0.5	<0.5
Dibenz(ah)anthracene**	(mg/kg)	<0.5	<0.5	<0.5	<0.5	<0.5	<0.5
Benzo(ghi)perylene**	(mg/kg)	<0.5	<0.5	<0.5	<0.5	<0.5	<0.5
Total PAH**	(mg/kg)	<0.5	<0.5	<0.5	<0.5	<0.5	<0.5

All results expressed on dry weight basis
** - MCERTS accredited test
SBB

THE ENVIRONMENTAL LABORATORY LTD

Unit A2, Windmill Road, Ponswood Industrial Estate, St Leonards On Sea, East Sussex, TN38 9BY
Tel: 01424 718618 Fax: 01424 729911

UKAS TESTING 2683

ANALYTICAL REPORT No. AR39672

Location: Stubbington Study Centre, Fareham

F.A.O. David Harris
Ashdown Site Investigation Limited
The Old Dairy, Swanborough Farm
Swanborough, Lewes,
East Sussex, BN7 9PF

Your Job No: LW23157

Reporting Date: 31/07/12

Asbestos Identification

Sample ref:	**WS1**
Depth (m)	**0.10**
Our ref:	**42844**
#Description of Sample Matrix:	Silt loam
***Result**	No asbestos identified

Sample ref:	**WS3**
Depth (m)	**0.30**
Our ref:	**42845**
#Description of Sample Matrix:	Silt loam
***Result**	No asbestos identified

Sample ref:	**WS5**
Depth (m)	**0.10**
Our ref:	**42846**
#Description of Sample Matrix:	Sandy Silt loam
***Result**	No asbestos identified

Sample ref:	**WS7**
Depth (m)	**0.25**
Our ref:	**42847**
#Description of Sample Matrix:	Sandy Silt loam
***Result**	No asbestos identified

Sample ref:	**WS8**
Depth (m)	**0.15**
Our ref:	**42848**
#Description of Sample Matrix:	Sandy Silt loam
***Result**	No asbestos identified

Sample ref:	**WS4**
Depth (m)	**0.10**
Our ref:	**42850**
#Description of Sample Matrix:	Sandy Silt loam
***Result**	No asbestos identified

*= UKAS accredited
Analytical result only applies to the sample as submitted by the client
Any comments, opinions or interpretations (marked #) in this report are outside UKAS accreditation (Accreditation No2683). They are subjective comments only which must be verified by the client

SBB

Unit A2
Windmill Road
Ponswood Industrial Estate
St Leonards on Sea
East Sussex
TN38 9BY
Telephone (01424) 718618
Facsimile (01424) 729911

2683 2683

THE ENVIRONMENTAL LABORATORY LTD

Waste Acceptance Criteria **ANALYTICAL** ***RESULTS***

Report No:	ANALYTICAL REPORT No. AR39672				Page 5 of 8		
					CLIENT:	Ashdown Site Investigation Limited	
Project Name:	Stubbington Study Centre, Fareham						
Lab Reference	42849				Landfill Waste Acceptance Critena Limits		
Sampling Date	19/07/12				Inert Waste Landfill	Stable Non-reactive HAZARDOUS waste in non-hazardous Landfill	Hazardous Waste Landfill
Sample ID	Soakpit 2						
Depth	0.15						
Solid Waste Analysis							
TOC (%)	3.6				3%	5%	6%
Loss on Ignition (%)**	6.0				--	--	10%
BTEX (mg/kg)**	<0.01				6	--	--
Sum of PCBs (mg/kg)**	<0.01				1	--	--
Mineral Oil (mg/kg)**	8				500	--	--
Total PAH (mg/kg)**	6.2				100	--	--
pH (Units)**	7.5				--	--	--
Acid Neutralisation Capacity (mol/kg)	<0.1				--	To be evaluated	To be evaluated
Eluate Analysis	2:1	8:1		Cumulative 10:1	Limit values for compliance leaching test using BS EN 12457-3 at L/S 10 l/kg (mg/kg)		
	mg/l	mg/l		mg/kg			
Arsenic*	<0.005	<0.005		<0.1	0.5	2	25
Barium*	0.012	0.010		<0.1	20	100	300
Cadmium*	<0.001	<0.001		<0.01	0.04	1	5
Chromium*	<0.005	<0.005		<0.1	0.5	10	70
Copper*	0.006	<0.005		<0.1	2	50	100
Mercury*	<0.0001	<0.0001		<0.001	0.01	0.2	2
Molybdenum*	<0.005	<0.005		<0.1	0.5	10	30
Nickel*	<0.005	<0.005		<0.1	0.4	10	40
Lead*	<0.005	<0.005		<0.1	0.5	10	50
Antimony	<0.005	<0.005		<0.01	0.06	0.7	5
Selenium*	<0.005	<0.005		<0.01	0.1	0.5	7
Zinc*	0.006	0.008		<0.1	4	50	200
Chloride*	5	4		17	800	15000	25000
Fluoride*	<1	<1		<1	10	150	500
Sulphate*	5	4		18	1000	20000	50000
TDS	170	70		381	4000	60000	100000
Phenol Index	<0.5	<0.5		<0.5	1	-	-
DOC	13.9	12.4		52	500	800	1000
Leach Test Information							
pH *	8.0	8.2					
EC*	113	55					
Sample Mass (kg)	0.227						
Dry Matter (%)	77						
Moisture (%)	31						
Stage 1							
Volume Eluate L2 (litres)	0.296						
Filtered Eluate VE1 (litres)	0.164						

Results are expressed on a dry weight basis, after correction for moisture content where applicable
Stated limits are for guidance only and ELAB cannot be held responsible for any discrepencies with current legislation

*= UKAS accredited

** - MCERTS accredited test

Unit A2
Windmill Road
Ponswood Industrial Estate
St Leonards on Sea
East Sussex
TN38 9BY
Telephone (01424) 718618
Facsimile (01424) 729911

2683 2683

THE ENVIRONMENTAL LABORATORY LTD

SOLID SAMPLE RECEIPT AND TEST DATES

Our Analytical Report Number	AR39672
Your Job No:	LW23157
Sample Receipt Date:	19/07/12
Reporting Date:	31/07/12
Registered:	19/07/12
Prepared:	20/07/12
Analysis complete:	31/07/12

SOLID TEST METHOD SUMMARY

PARAMETER	Analysis Undertaken on	Date Tested	Method Number	Technique
Arsenic**	Air dried sample	24/07/12	118	ICPMS
Cadmium**	Air dried sample	24/07/12	118	ICPMS
Chromium**	Air dried sample	24/07/12	118	ICPMS
Lead**	Air dried sample	24/07/12	118	ICPMS
Mercury**	Air dried sample	24/07/12	118	ICPMS
Nickel**	Air dried sample	24/07/12	118	ICPMS
Copper**	Air dried sample	24/07/12	118	ICPMS
Zinc**	Air dried sample	24/07/12	118	ICPMS
Selenium**	Air dried sample	24/07/12	118	ICPMS
Water Soluble Boron	Air dried sample	24/07/12	202	Colorimetry
pH Value**	Air dried sample	24/07/12	113	Electrometric
Total Sulphate	Air dried sample	24/07/12	208	Colorimetry
Total Cyanide**	As submitted sample	30/07/12	204	Automated Flow Digital Colorimetry
Free Cyanide	As submitted sample	30/07/12	107	Colorimetry
Sulphide	As submitted sample	30/07/12	109	Colorimetry
Elemental Sulphur**	Air dried sample	24/07/12	122	HPLC
Thiocyanate	As submitted sample	30/07/12	146	Colorimetry
Total Monohydric Phenols**	As submitted sample	30/07/12	121	HPLC
Total Petroleum Hydrocarbons**	As submitted sample	23/07/12	117	Gas Chromatography
Soil Organic Matter*	Air dried sample	24/07/12	111	Titration
Ammonium	As submitted sample	30/07/12	138	Colorimetry
Asbestos*	As submitted sample	22/07/12	179	See note
Speciated PAH**	As submitted sample	23/07/12	133	Gas Chromatography

Asbestos analysis qualitative only
Note:- Documented In-house procedure based on HSG 248 2005
* = UKAS Accredited test
** - MCERTS Accredited test
Determinands not marked with * or ** are not accredited
MCERTS accreditation covers samples which are predominantly sand, clay, loam or combinations of these three soil types

Any comments, opinions, or interpretations expressed herein are outside the scope of UKAS accreditation (Accreditation Number 2683)

Unit A2
Windmill Road
Ponswood Industrial Estate
St Leonards on Sea
East Sussex
TN38 9BY
Telephone (01424) 718618
Facsimile (01424) 729911

2683 2683

THE ENVIRONMENTAL LABORATORY LTD

SAMPLE RECEIPT AND TEST DATES

Our Analytical Report Number	AR39672
Your Job No:	LW23157
Sample Receipt Date:	19/07/12
Reporting Date:	31/07/12
Registered:	19/07/12
Prepared:	20/07/12
Analysis complete:	31/07/12

TEST METHOD SUMMARY

PARAMETER	Undertaken on	Date Tested	Method Number	Technique
pH Value**	Air dried sample	23/07/12	113	Electrometric
Total Organic Carbon	Air dried sample	23/07/12	210	Automated IR Absorption
Loss on Ignition**	Air dried sample	23/07/12	129	Gravimetric
Neutralization Capacity to pH 7	Air dried sample	23/07/12	-	EA
Benzene**	As submitted sample	23/07/12	181	GCMS
Toluene**	As submitted sample	23/07/12	181	GCMS
Ethyl Benzene**	As submitted sample	23/07/12	181	GCMS
Xylenes**	As submitted sample	23/07/12	181	GCMS
Mineral Oil**	As submitted sample	23/07/12	117	GCFID
PCB 28**	Air dried sample	24/07/12	120	GCMS
PCB 52**	Air dried sample	24/07/12	120	GCMS
PCB 101**	Air dried sample	24/07/12	120	GCMS
PCB 118**	Air dried sample	24/07/12	120	GCMS
PCB 138**	Air dried sample	24/07/12	120	GCMS
PCB 153**	Air dried sample	24/07/12	120	GCMS
PCB 180**	Air dried sample	24/07/12	120	GCMS
Speciated PAH**	As submitted sample	23/07/12	133	GCFID

The analysts' guide for sampling, analysis and clearance procedures
* = UKAS Accredited test
** - MCERTS Accredited test
Determinands not marked with a * or ** are not accredited
MCERTS accreditation covers samples which are predominantly sand, clay, loam or combinations of these three soil types

Any comments, opinions, or interpretations expressed herein are outside the scope of UKAS accreditation (Accreditation Number 2683)

Unit A2
Windmill Road
Ponswood Industrial Estate
St Leonards on Sea
East Sussex
TN38 9BY
Telephone (01424) 718618
Facsimile (01424) 729911

2683

THE ENVIRONMENTAL LABORATORY LTD

LEACHATE SAMPLE RECEIPT AND TEST DATES

Our Analytical Report Number	AR39672
Your Job No:	LW23157
Sample Receipt Date:	19/07/12
Reporting Date:	31/07/12
Registered:	19/07/12
Prepared:	20/07/12
Analysis complete:	31/07/12

LEACHATE TEST METHOD SUMMARY

PARAMETER	Method Number	Technique
Arsenic*	101	ICPMS
Cadmium*	101	ICPMS
Chromium*	101	ICPMS
Lead*	101	ICPMS
Nickel*	101	ICPMS
Copper*	101	ICPMS
Zinc*	101	ICPMS
Mercury*	101	ICPMS
Selenium	101	ICPMS
Antimony	101	ICPMS
Barium*	101	ICPMS
Molybdenum*	101	ICPMS
pH Value*	113	Electrometric
Electrical Conductivity*	136	Probe
Dissolved Organic Carbon	102	TOC analyser
Chloride*	131	Ion Chromatography
Fluoride*	131	Ion Chromatography
Sulphate*	131	Ion Chromatography
Total Dissolved Solids	163	Gravimetric
Phenol Index	121	HPLC

* = UKAS Accredited test
Determinands not marked with * are not accredited

Any comments, opinions, or interpretations expressed herein are outside the scope of UKAS accreditation (Accreditation Number 2683)

Unit A2
Windmill Road
Ponswood Industrial Estate
St Leonards on Sea
East Sussex
TN38 9BY
Telephone (01424) 718618
Facsimile (01424) 729911

2683 2683

THE ENVIRONMENTAL LABORATORY LTD

F.A.O. David Harris
Ashdown Site Investigation Limited
The Old Dairy, Swanborough Farm
Swanborough, Lewes,
East Sussex, BN7 9PF

Reporting Date: 25/07/12

ANALYTICAL REPORT No. AR39670

Samples Received By:-	Courier
Samples Received:-	19/07/12
Your Job No:	LW23157
Site Location:	Stubbington Study Centre, Fareham
No Samples Received:-	6
Date of Sampling	19/07/12

Report Checked By:-

Steve Knight
Director

Authorised By:-

Mike Varley BSc, CChem, CSci, FRSC
Chief Chemist

Any comments, opinions, or interpretations expressed herein are outside the scope of UKAS accreditation (Accreditation Number 2683)

THE ENVIRONMENTAL LABORATORY LTD

Unit A2, Windmill Road, Ponswood Industrial Estate, St Leonard's on Sea, East Sussex, TN38 9BY
Tel: 01424 718618 Fax: 01424 729911

UKAS TESTING 2683 MCERTS 2683

ANALYTICAL REPORT No. AR39670

Location: Stubbington Study Centre, Fareham

Your Job No: LW23157

Reporting Date: 25/07/12

F.A.O. David Harris
Ashdown Site Investigation Limited
The Old Dairy, Swanborough Farm
Swanborough, Lewes,
East Sussex, BN7 9PF

Soils

	Characteristic	Sandy Silt	Clay	loamy Sand	Clay	Clay	loamy Sand
	Date Sampled	19/07/12	19/07/12	19/07/12	19/07/12	19/07/12	19/07/12
	TP/BH	WS1	WS4	WS7	WS8	WS8	WS9
	Depth (m)	0.50	1.00	1.50 - 2.00	1.00	3.00	1.00 - 2.00
	Our ref	42837	42838	42839	42840	42841	42842
Stone Content	(%)	46	9	44	5	<1	39
pH Value**	(Units)	7.3	6.8	7.6	7.6	7.6	7.4
Total Sulphate	(% as SO_4)	<0.05	0.06	<0.05	0.06	0.06	<0.05
Total Sulphur	(% as S)	<0.05	<0.05	<0.05	<0.05	<0.05	<0.05
Water Soluble Sulphate**	(mg/l as SO_4)	27	21	25	21	28	17
Water Soluble Chloride	(mg/l)	22	21	20	19	29	15
Water Soluble Nitrate	(mg/l)	3	4	2	2	3	3
Water Soluble Magnesium	(mg/l)	0.1	0.2	0.1	0.2	0.3	0.1
Ammonium	(mg/l)	<0.1	<0.1	<0.1	<0.1	<0.1	<0.1

All results expressed on dry weight basis
** - MCERTS accredited test
* = UKAS accredited test
SBB

Unit A2
Windmill Road
Ponswood Industrial Estate
St Leonards on Sea
East Sussex
TN38 9BY
Telephone (01424) 718618
Facsimile (01424) 729911

2683 2683

THE ENVIRONMENTAL LABORATORY LTD

SAMPLE RECEIPT AND TEST DATES

Our Analytical Report Number	AR39670
Your Job No:	LW23157
Sample Receipt Date:	19/07/12
Reporting Date:	25/07/12
Registered:	19/07/12
Prepared:	20/07/12
Analysis complete:	25/07/12

TEST METHOD SUMMARY

PARAMETER	Analysis Undertaken on	Date Tested	Method Number	Technique
pH Value**	Air dried sample	24/07/12	113	BRE SD1
Total Sulphate	Air dried sample	24/07/12	115	BRE SD1
Total Sulphur	Air dried sample	23/07/12	216	BRE SD1
Water Soluble Sulphate**	Air dried sample	24/07/12	172	BRE SD1
Water Soluble Nitrate	Air dried sample	24/07/12	172	BRE SD1
Water Soluble Chloride	Air dried sample	24/07/12	172	BRE SD1
Water Soluble Magnesium	Air dried sample	24/07/12	101	BRE SD1
Ammonium	As submitted sample	24/07/12	151	BRE SD1

* = UKAS Accredited test
** - MCERTS Accredited test
Determinands not marked with * or ** are non accredited
MCERTS accreditation covers samples which are predominantly sand, clay, loam or combinations of these three soil types

Any comments, opinions, or interpretations expressed herein are outside the scope of UKAS accreditation (Accreditation Number 2683)

APPENDIX C

Hampshire County Council Geotechnical Work Package Information:

Aerial Images

Existing Site Plan

Proposed Site Plan May 2012

Proposed Sections and Elevations

Dormitory Blocks

School Superficial Geology

Bedrock Geology

Scotia Gas & Southern Water Utilities